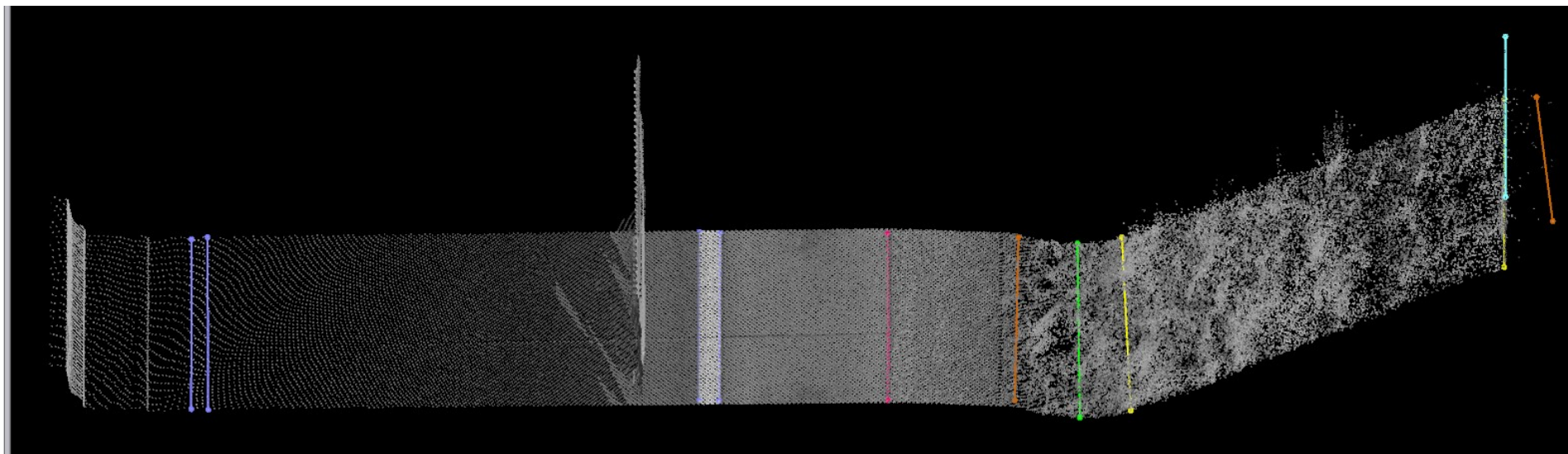



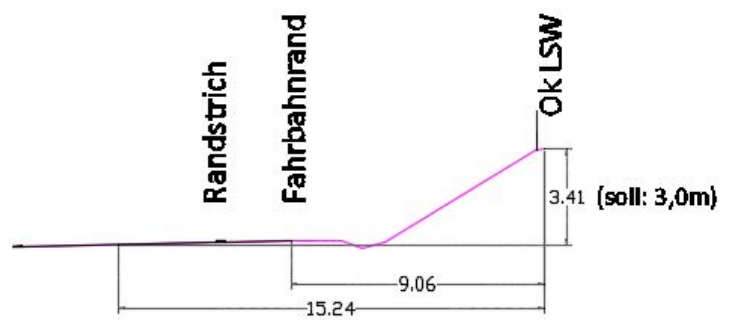
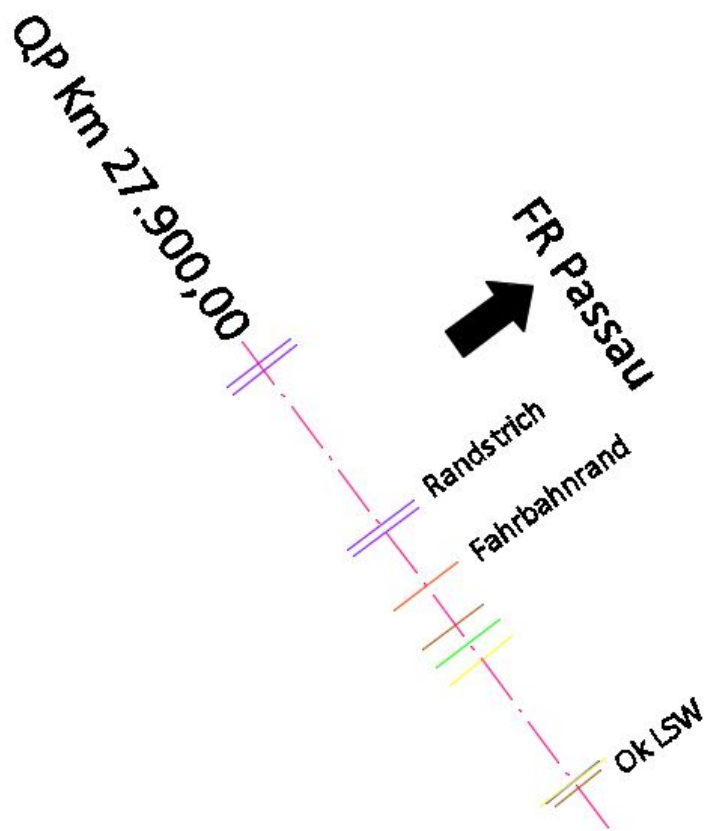


- S2223441\_20191204-141316\_0022.la20
- S2223440\_20191204-141316\_0022.la20
- S2223440\_20191204-142055\_0023.la20
- S2223441\_20191204-142055\_0023.la20
- S2223440\_20191204-142726\_0024.la20
- S2223441\_20191204-142726\_0024.la20
- Unnamed Run 1.gps
- Unnamed Run 1\_Camera 360°
- UA-L-LS-Wand-OK
- UA-L-LS-Wand-UK
- UA-L-Wildschutzzaun
- UT-L-Bord-OK
- UT-L-Bord-UK
- UT-L-Böschung-OK
- UT-L-Böschung-UK-Sohle
- UT-L-Bruchkante\_allgemein
- UT-L-Fahrbahn
- UT-L-Markierung
- UT-L-Markierung\_unterbroch




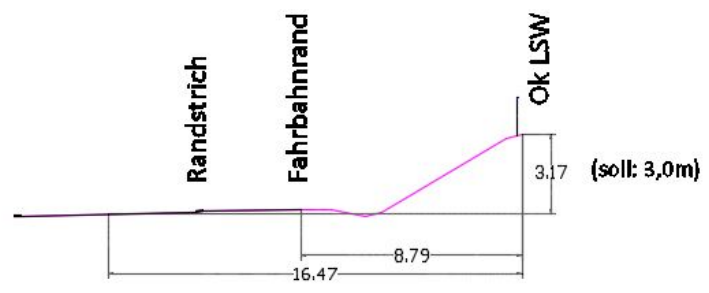
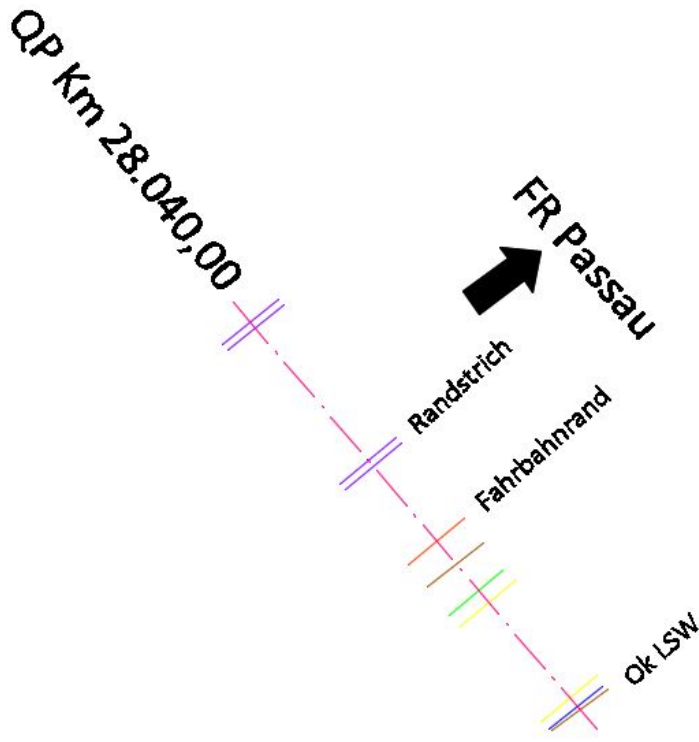
- S2223440\_20191204-135954\_0020.la20
- S2223441\_20191204-135954\_0020.la20
- S2223440\_20191204-140640\_0021.la20
- S2223441\_20191204-140640\_0021.la20
- S2223441\_20191204-141316\_0022.la20
- S2223440\_20191204-141316\_0022.la20
- S2223440\_20191204-142055\_0023.la20
- S2223441\_20191204-142055\_0023.la20
- S2223440\_20191204-142726\_0024.la20
- S2223441\_20191204-142726\_0024.la20
- Unnamed Run 1.gps
- Unnamed Run 1\_Camera 360°
- UA-L-LS-Wand-OK
- UA-L-LS-Wand-UK
- UA-L-Wildschutzzaun
- UT-L-Bord-OK
- UT-L-Bord-UK
- UT-L-Böschung-OK
- UT-L-Böschung-UK-Sohle
- UT-L-Bruchkante\_allgemein
- UT-L-Fahrbahn
- UT-L-Markierung
- UT-L-Markierung\_unterbroch


















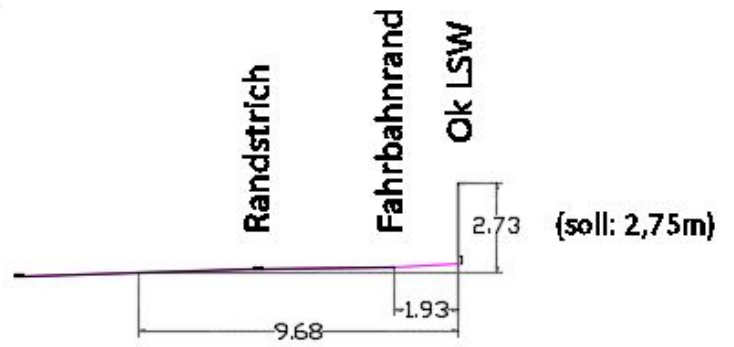
QP Km 28.203,00

FR Passau


Randstrich

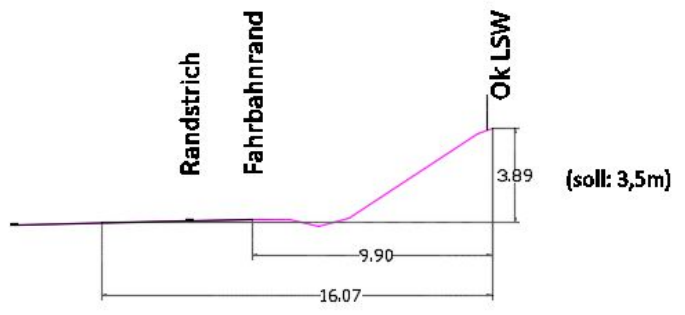
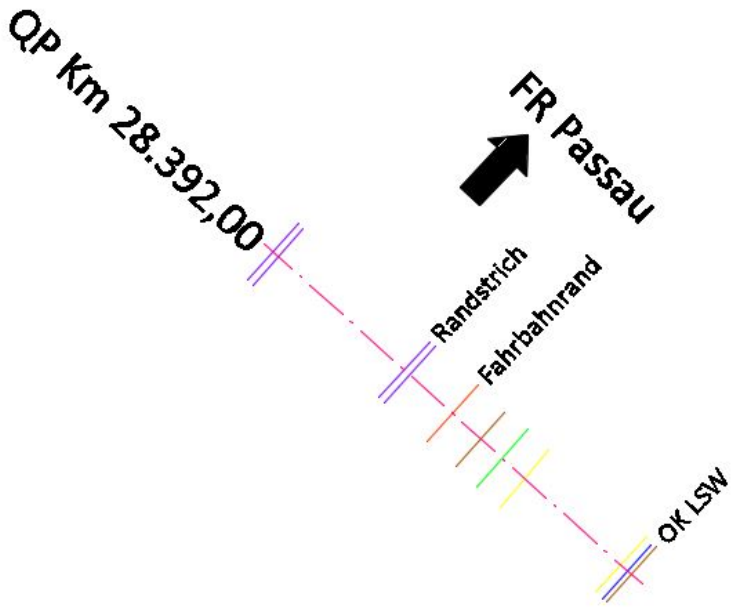
Fahrbahnrand

OK LSW








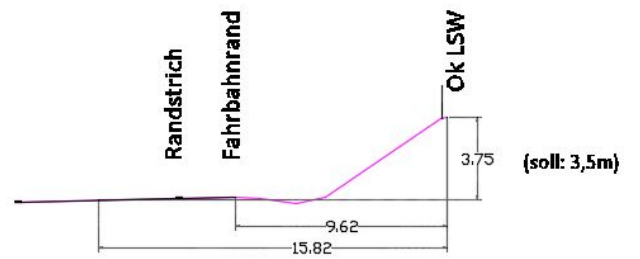
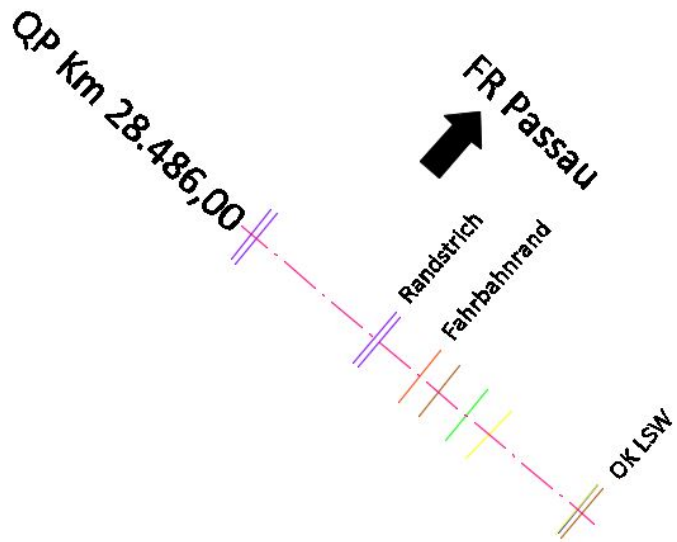


x














QP Km 31.102,50

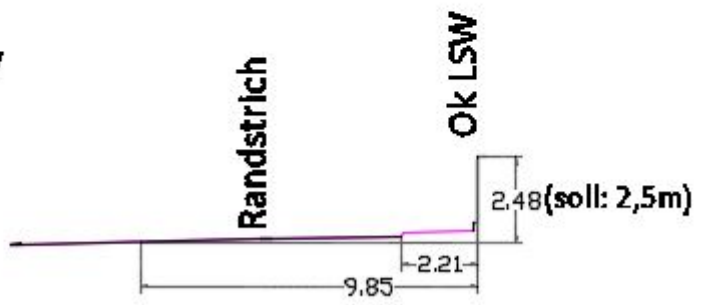


Randstrich


OK LSW




FR Passau



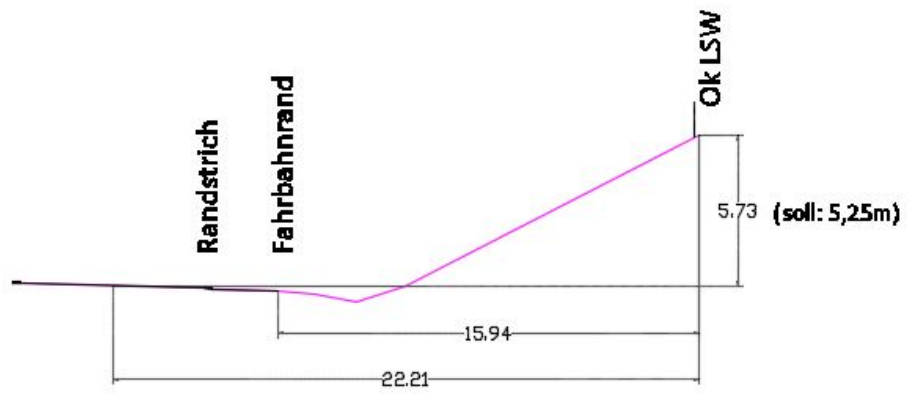
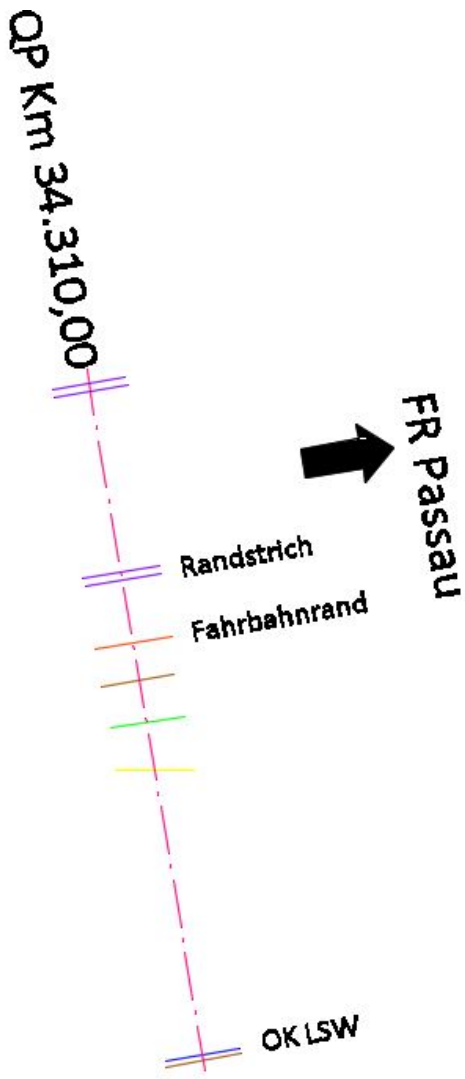









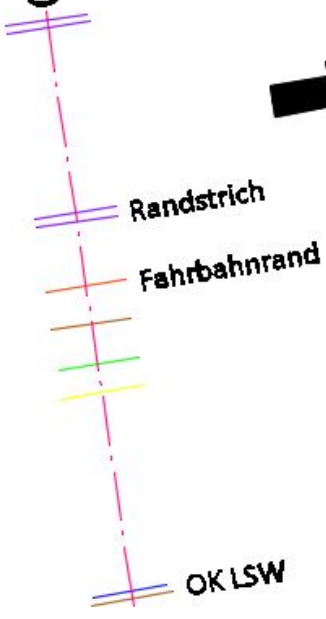




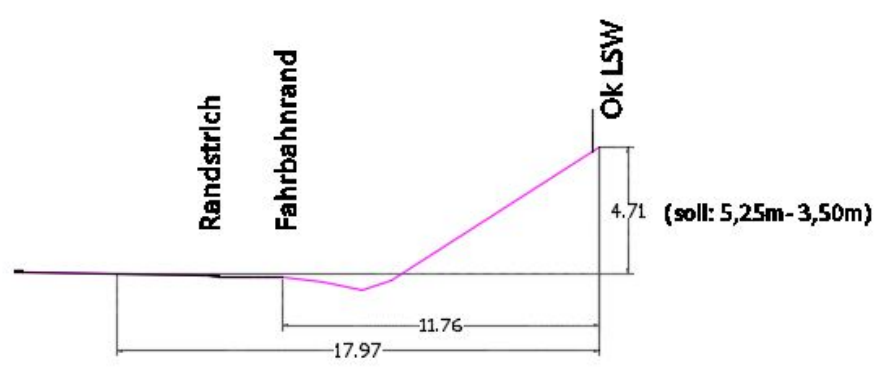





QP Km 34.451,50



FR Passau





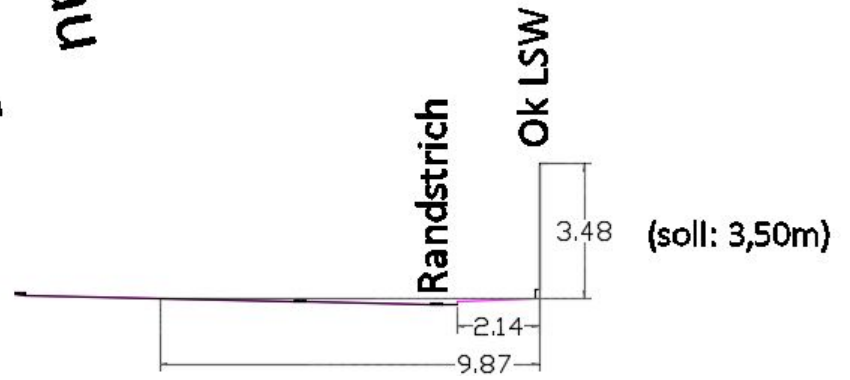


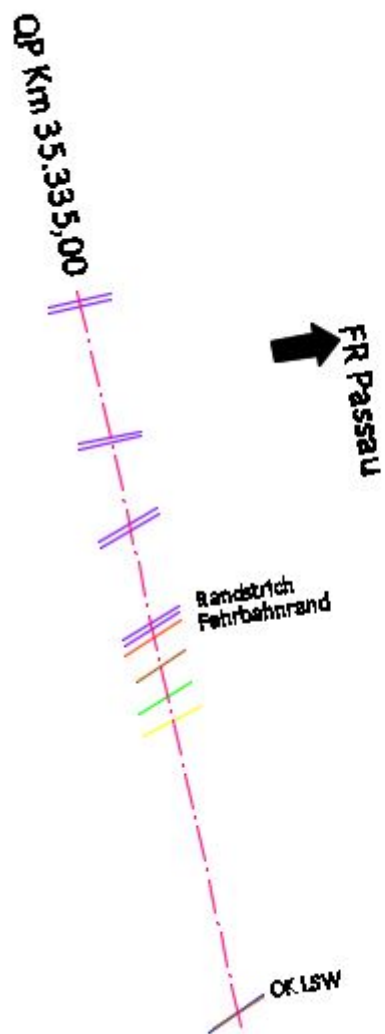
QP Km 34.910,00

FR Passau

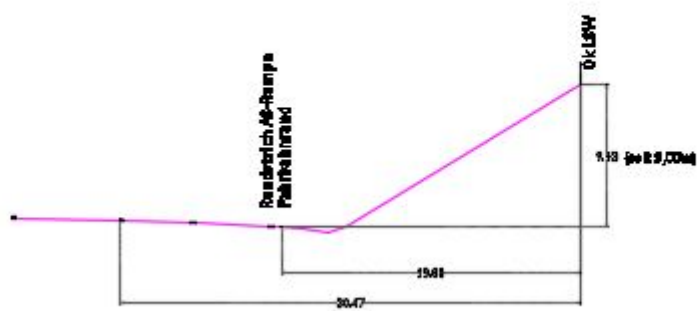

Randstrich

OK LSW














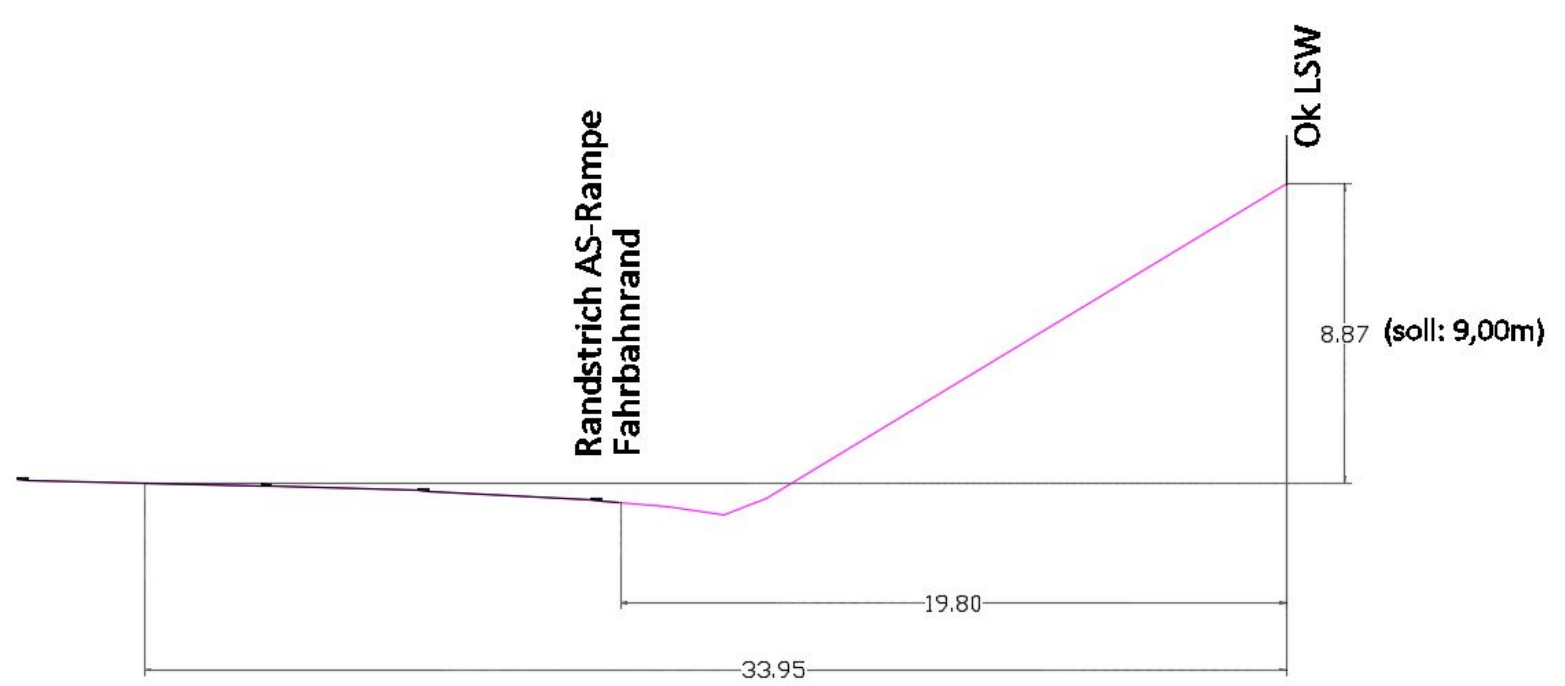
**Randstrich AS-Rampe  
Fahrbahnrand**

**Ok LSW**

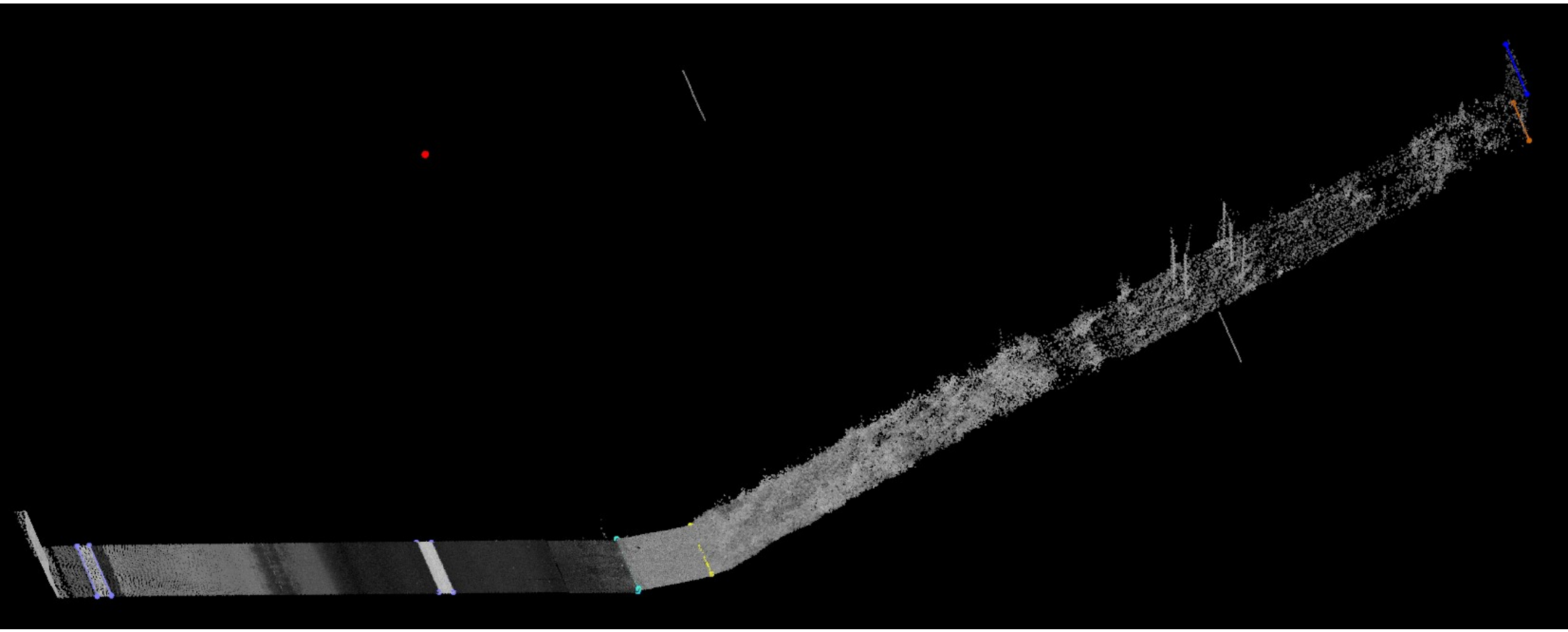
8.87 (soll: 9,00m)

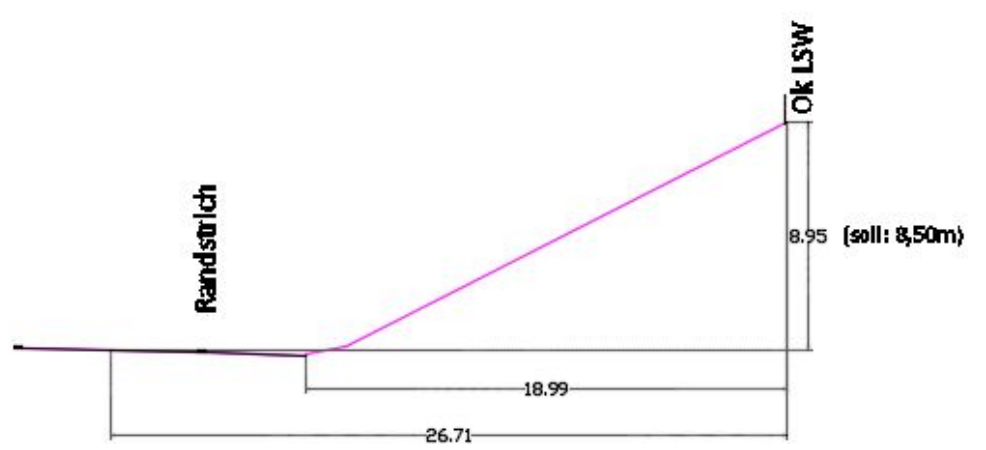
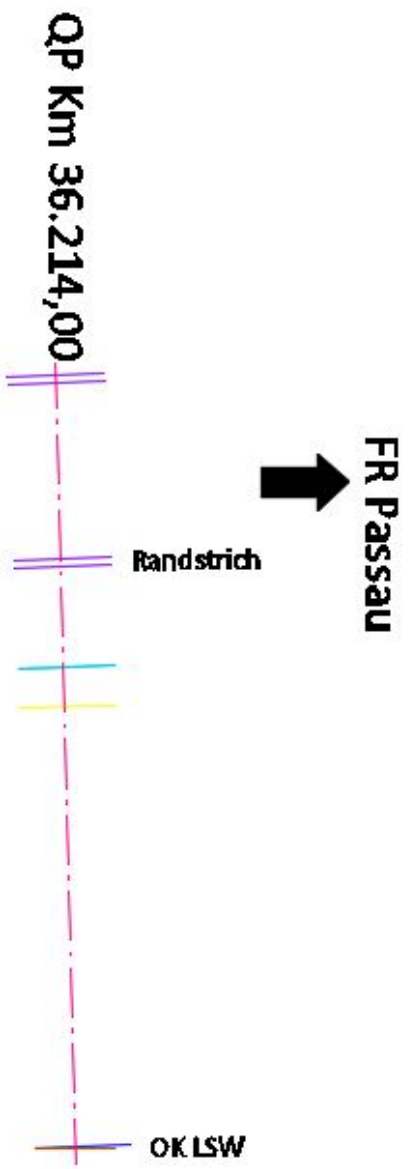
19.80

33.95








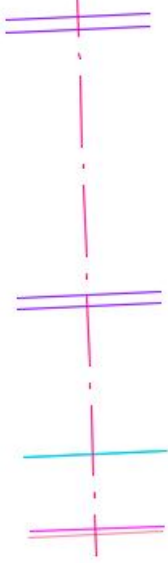








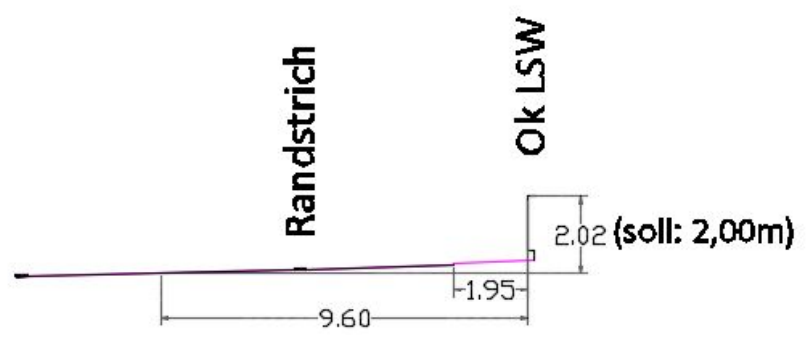
QP Km 36.690,50




Randstrich

OK LSW

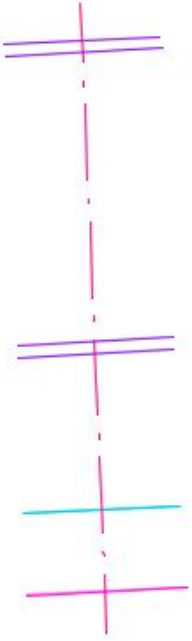
FR Passau







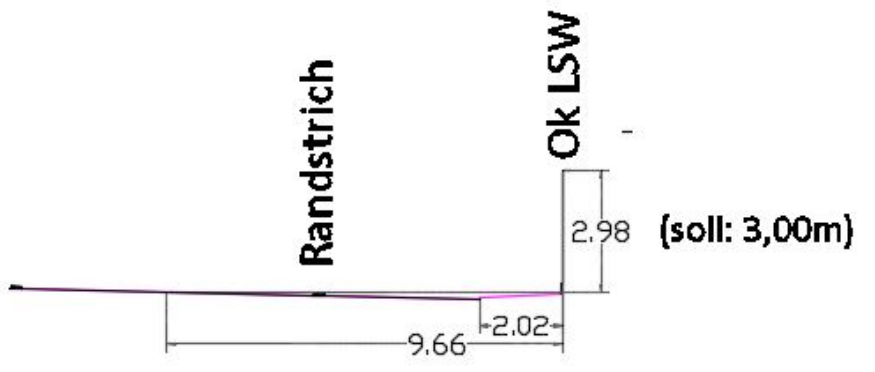
QP Km 37.984,50




Randstrich  
OK LSW



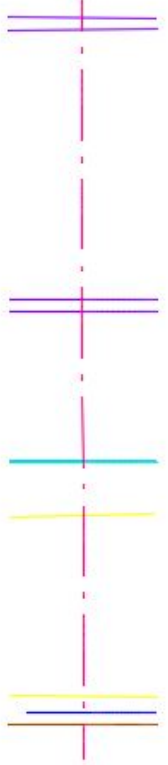
FR Passau








QP Km 38.133,33

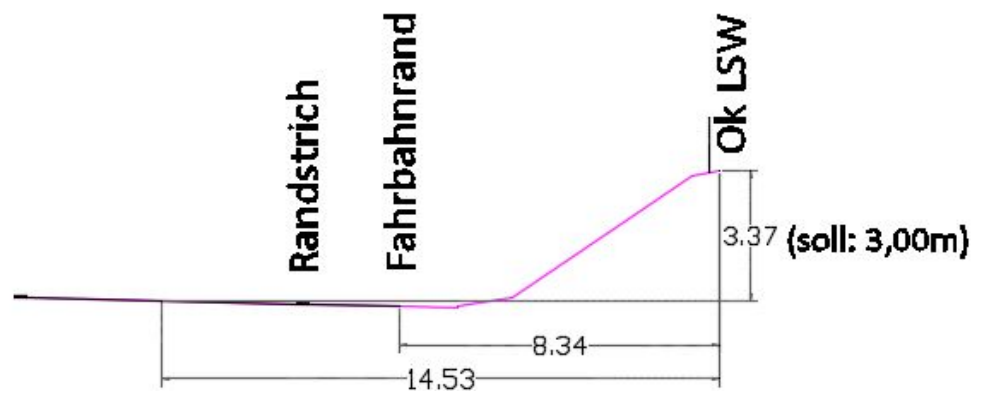


Randstrich

OK LSW




FR Passau

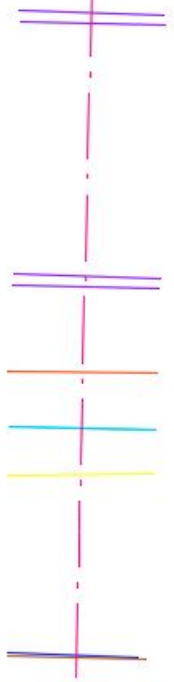









QP Km 38.231,67



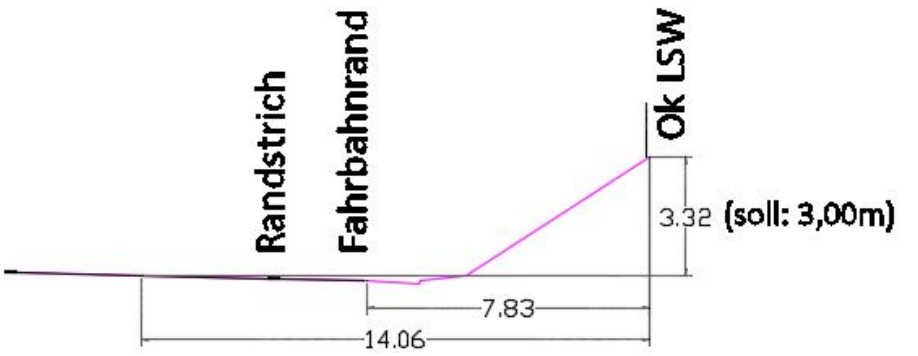
Randstrich

Fahrbahnrand


OK LSW



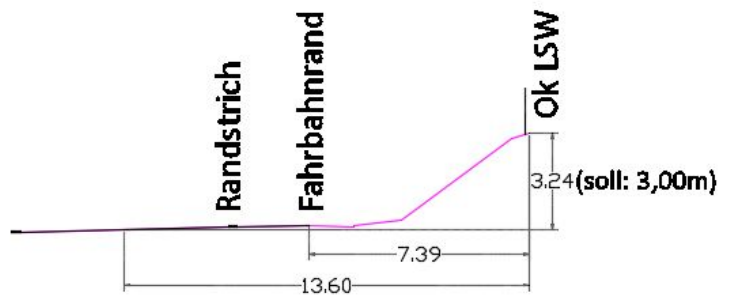
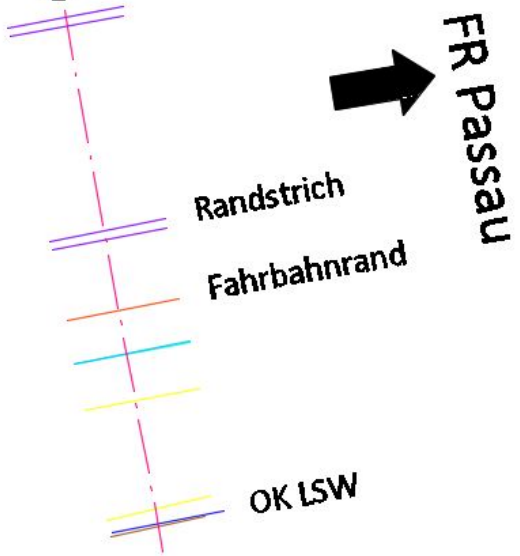
FR Passau








QP Km 39.097,50









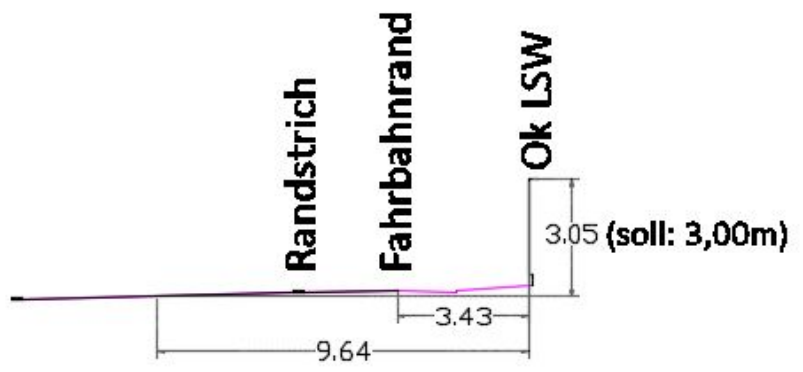
QP Km 39.192,50

FR Passau


Randstrich

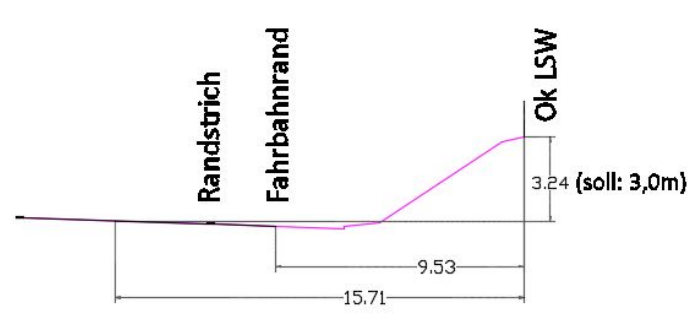
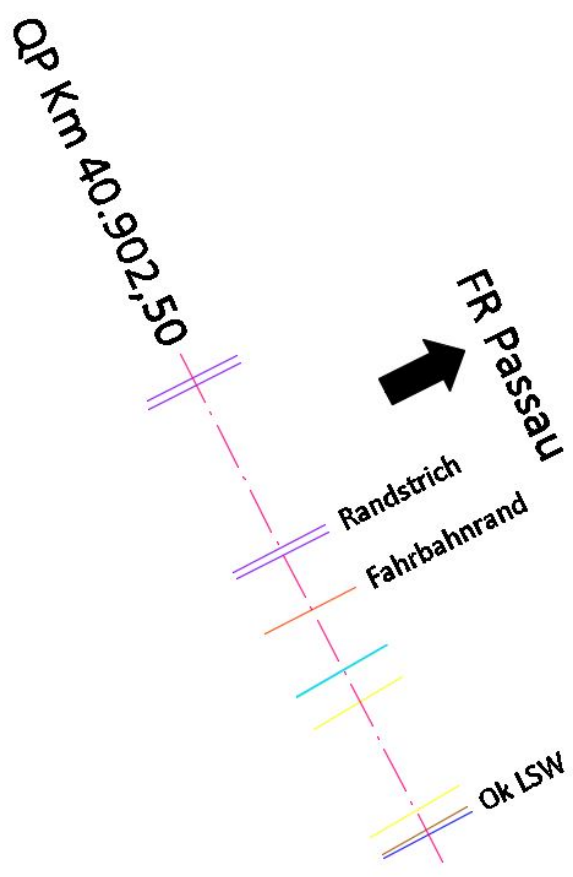
Fahrbahnrand

OK LSW






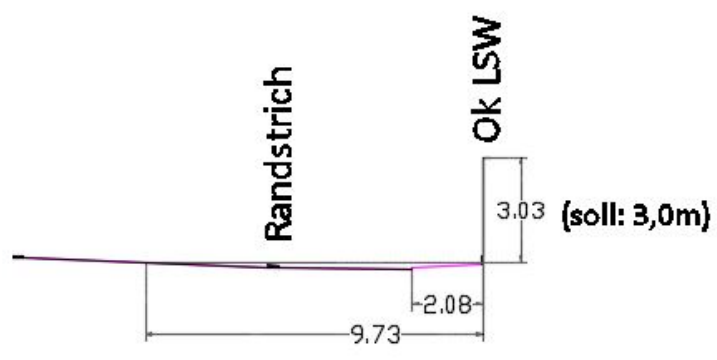
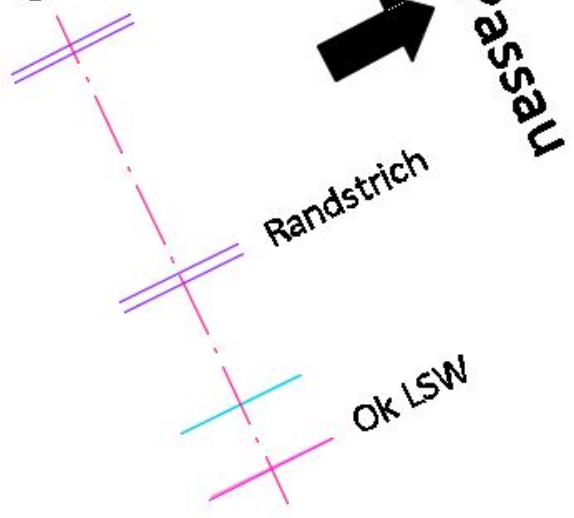









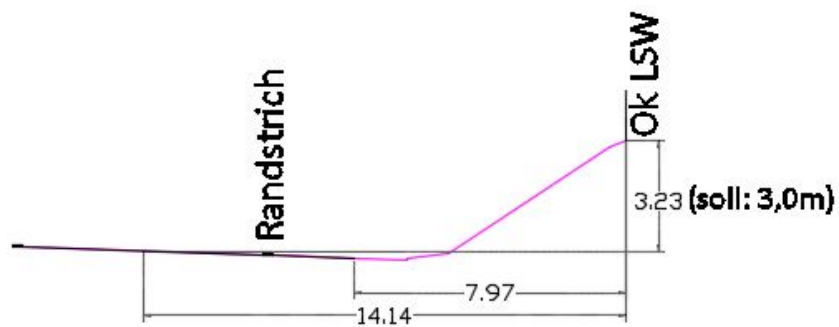
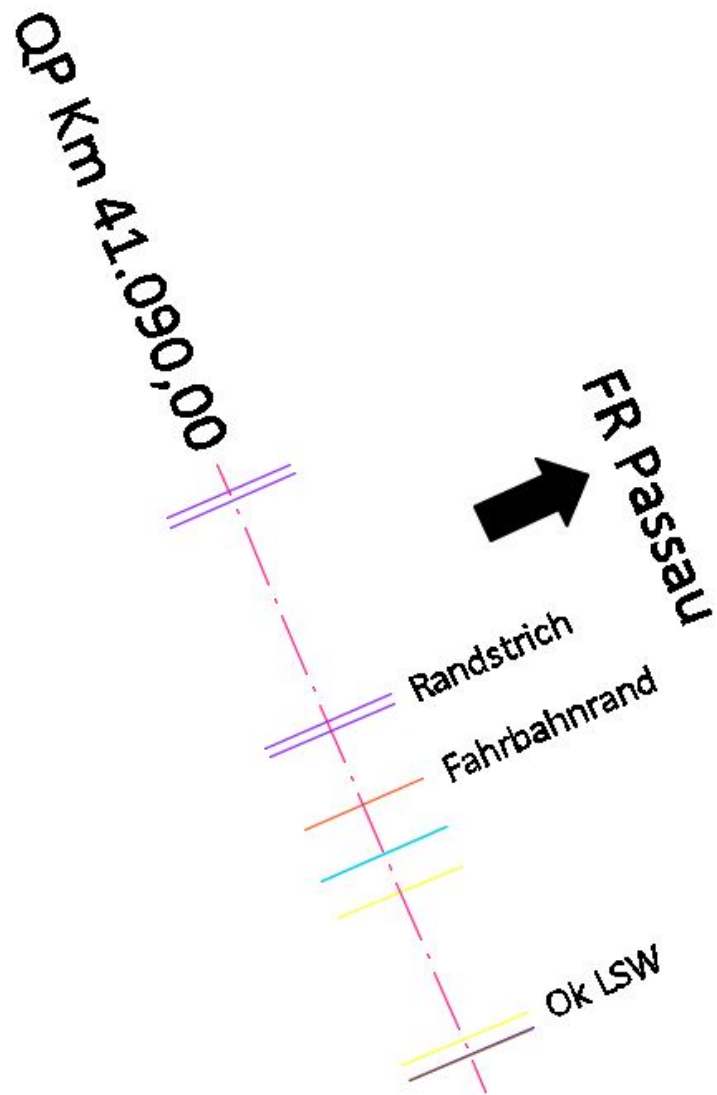
QP Km 40.959,50






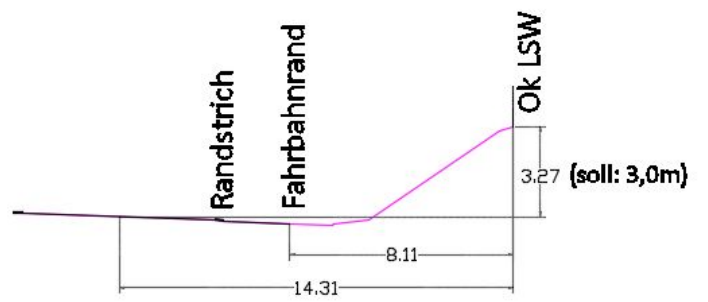
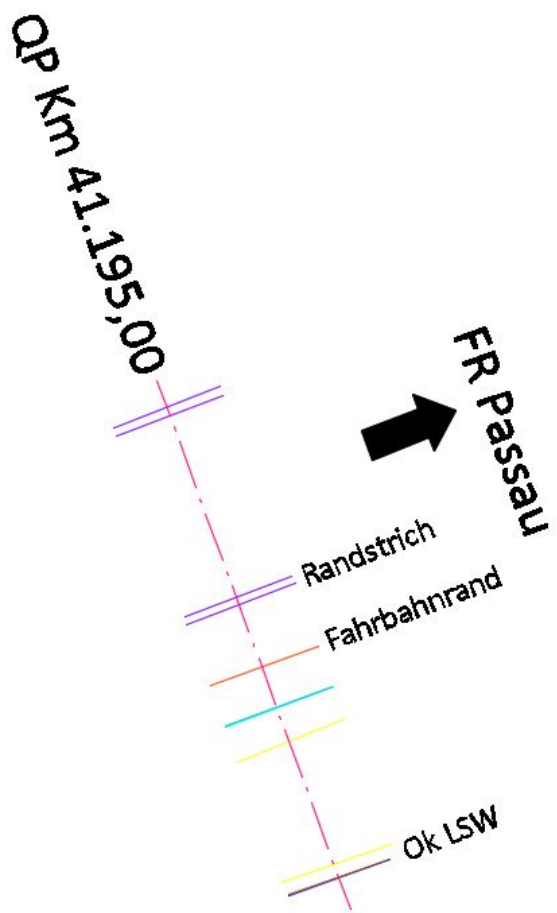

















QP Km 41.351,00



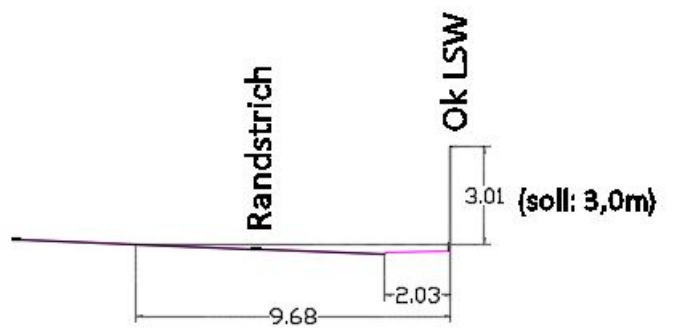
Randstrich



Ok LSW




FR Passau

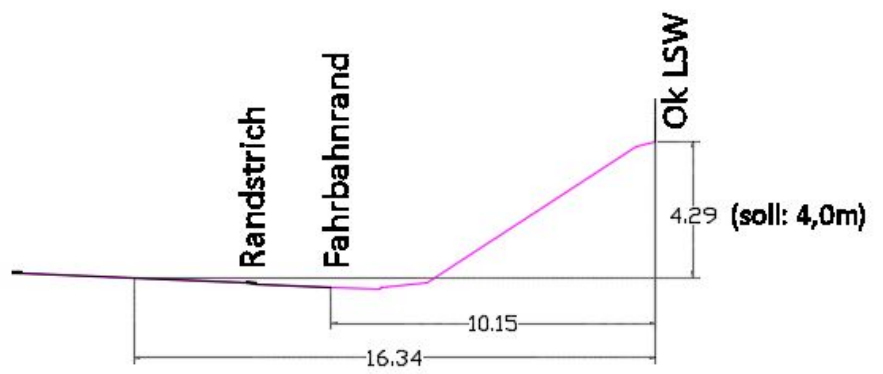
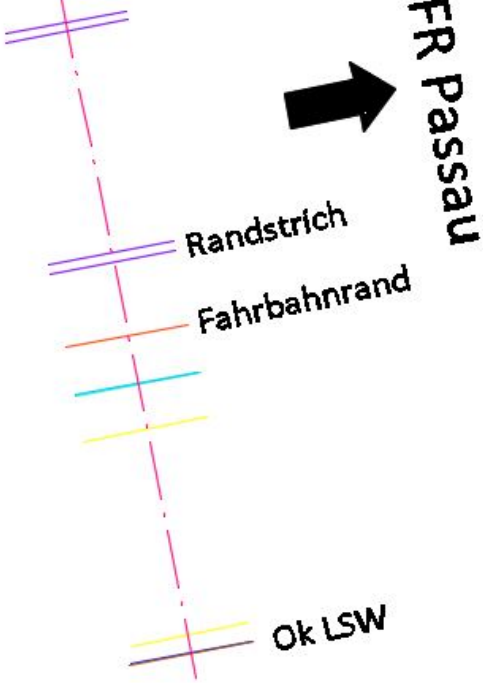









QP Km 41.447,50







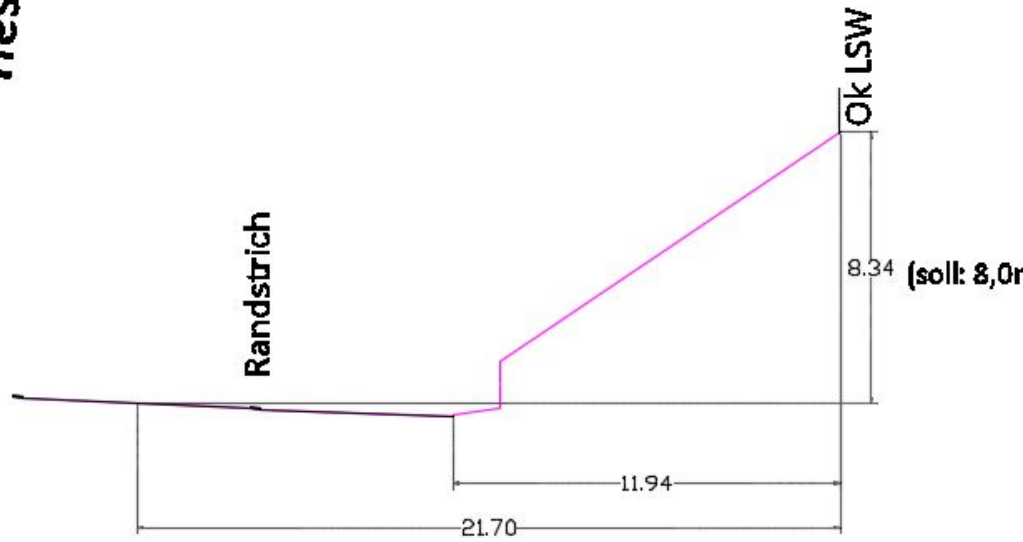
QP Km 41.805,00

Randstrich


Mauer

OK LSW

FR Passau

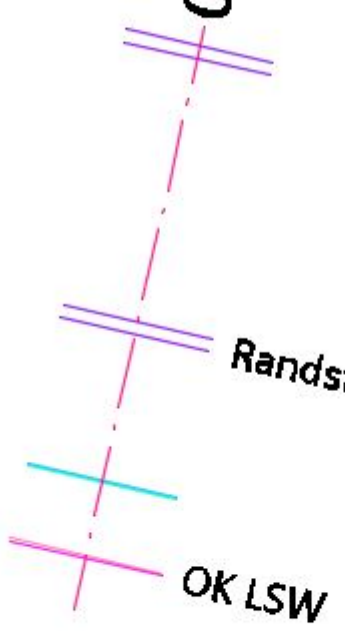








QP Km 42.089,50



Randstrich

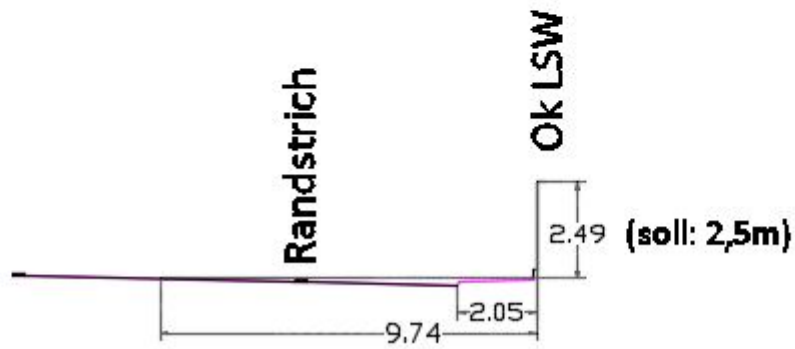
OK LSW

The diagram shows a dashed pink line representing a road layout. It features three markers: a purple double-line marker at the top, a purple double-line marker in the middle labeled 'Randstrich', and a cyan double-line marker at the bottom labeled 'OK LSW'. The text 'QP Km 42.089,50' is written vertically to the left of the line.


FR Passau

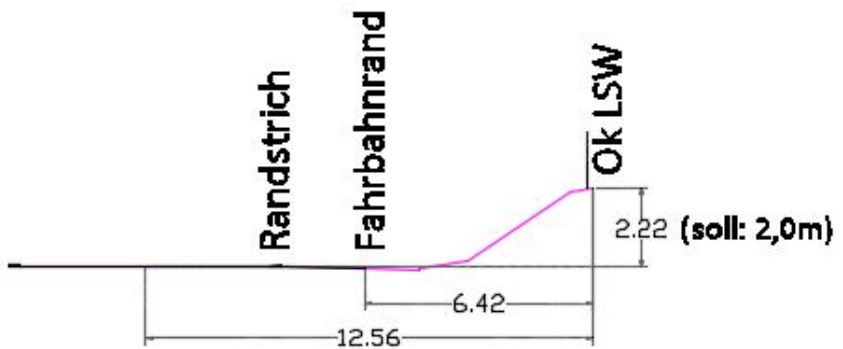
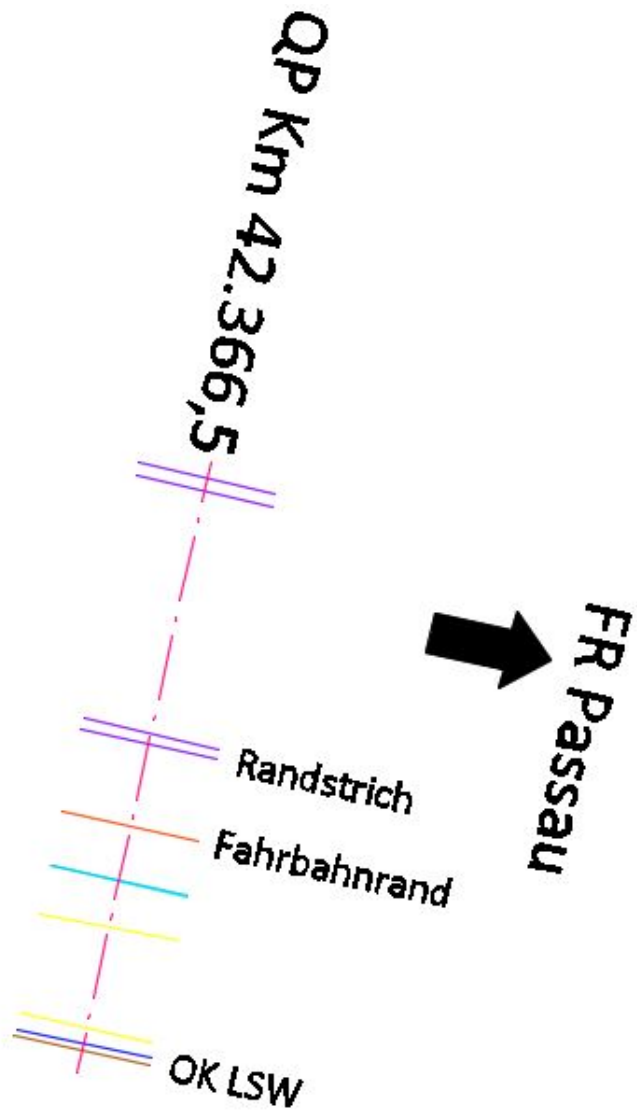


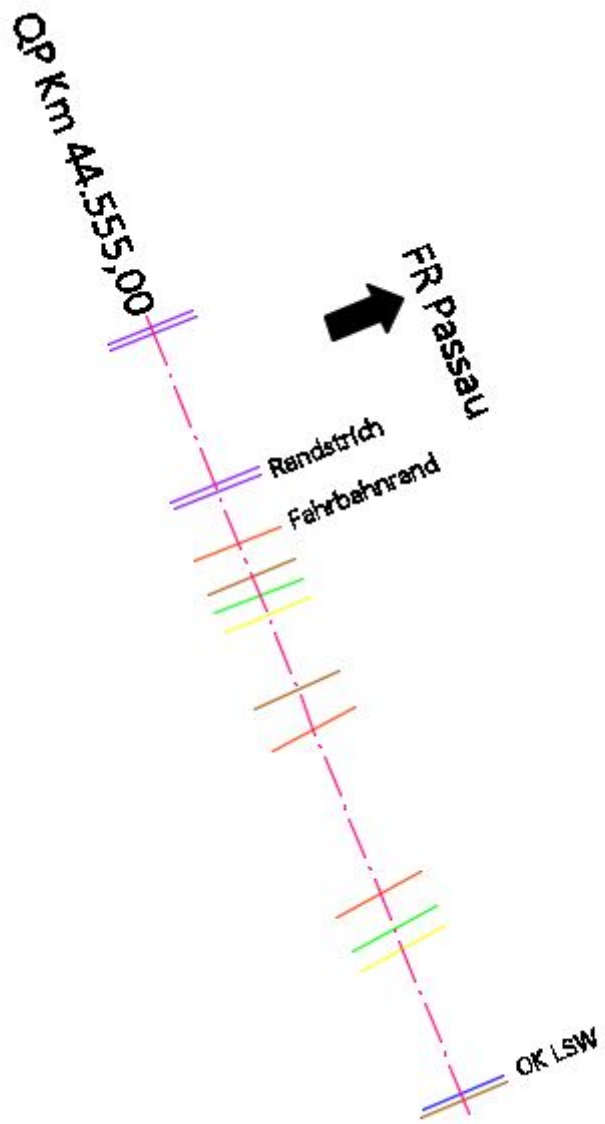
A large black arrow points from the text 'FR Passau' towards the road layout diagram.



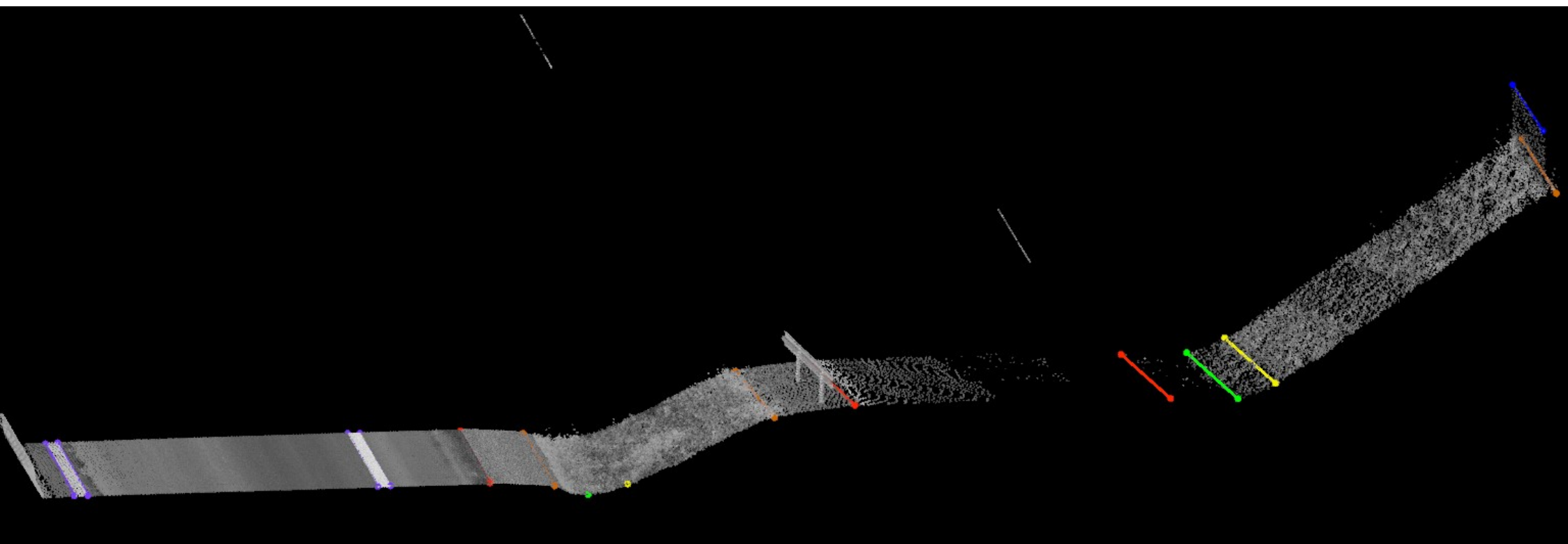


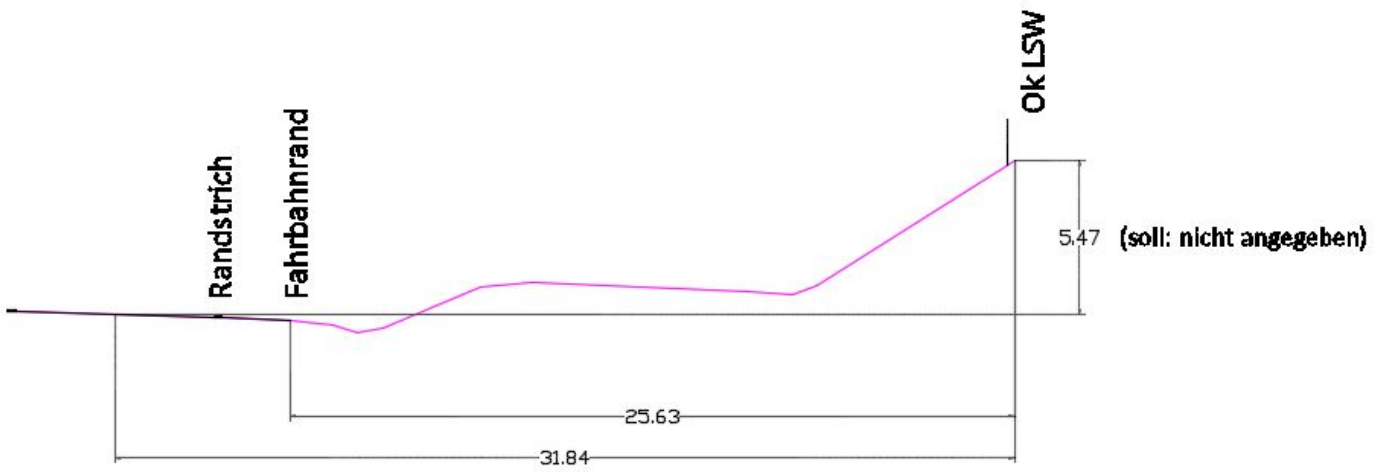









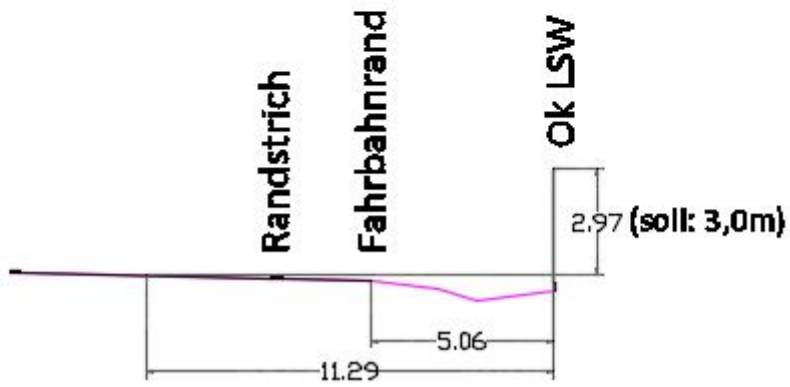
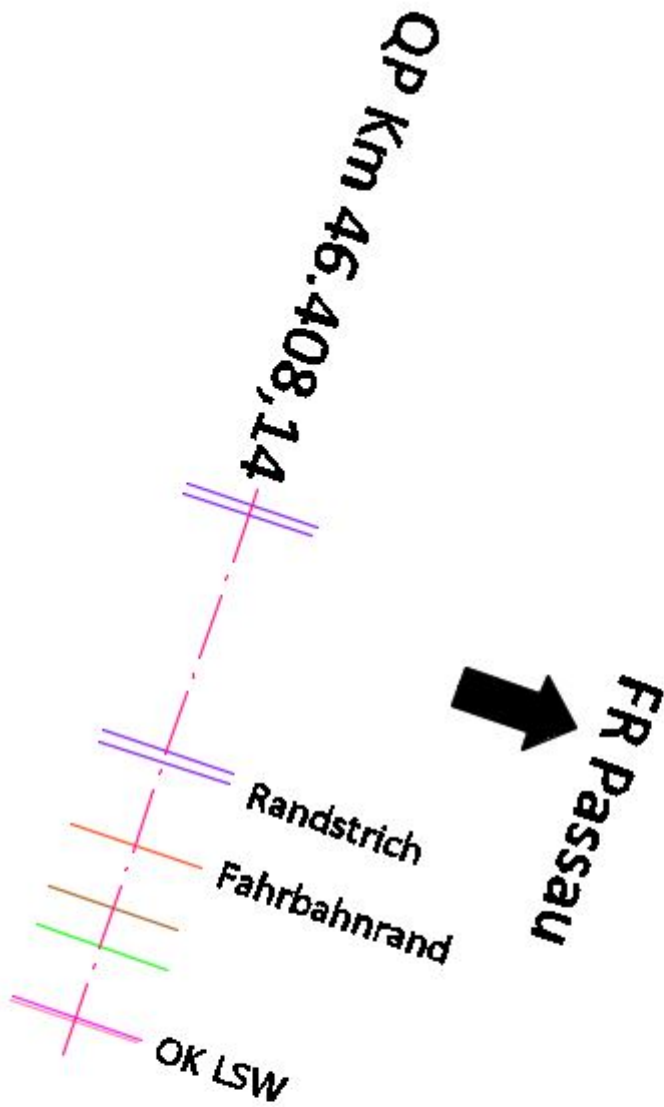






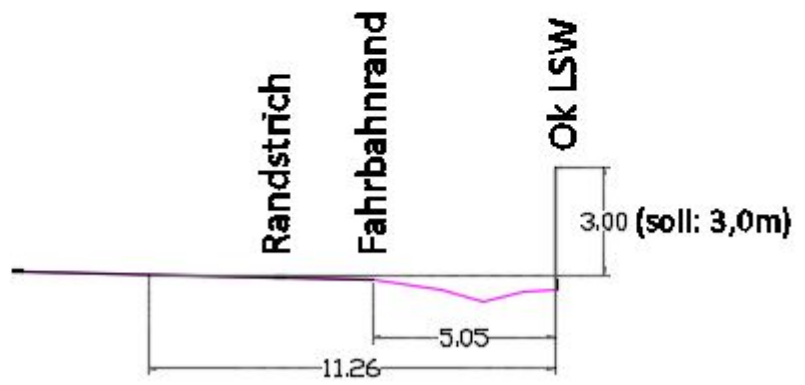
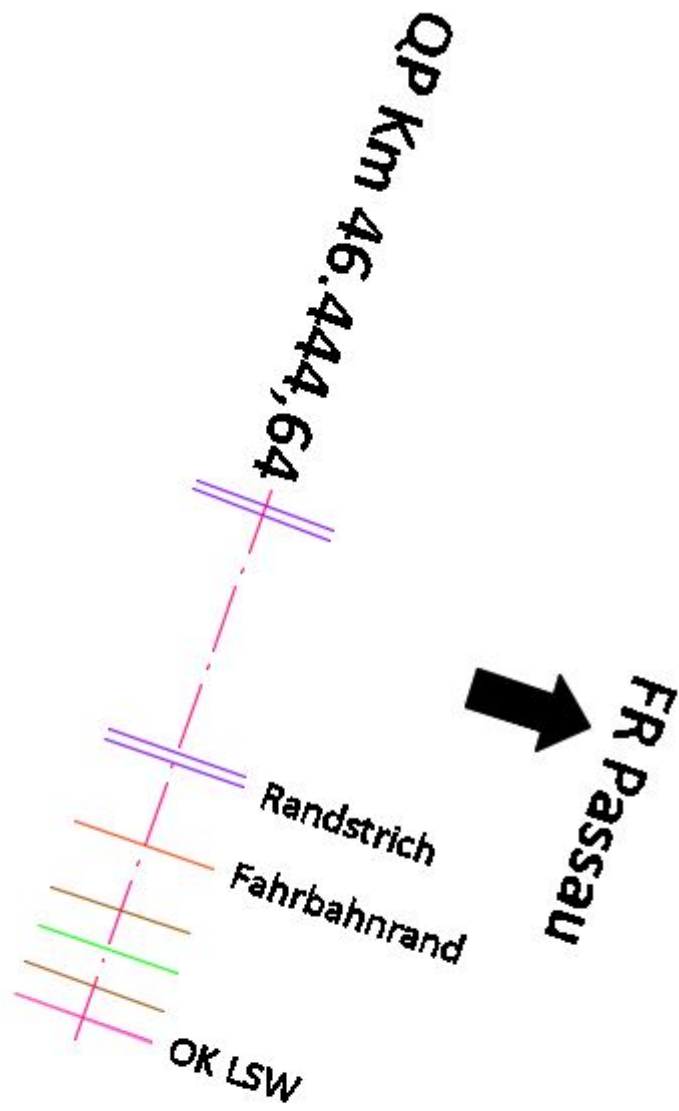









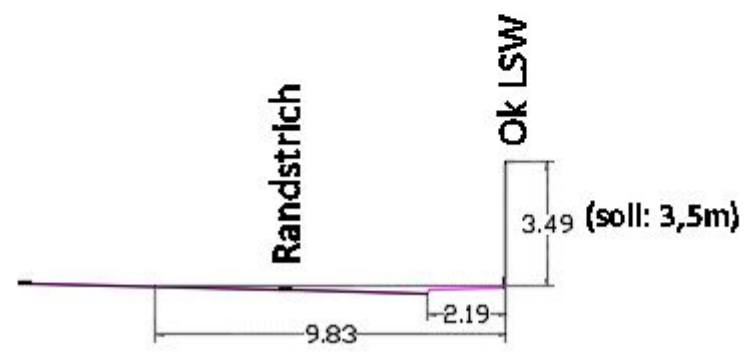
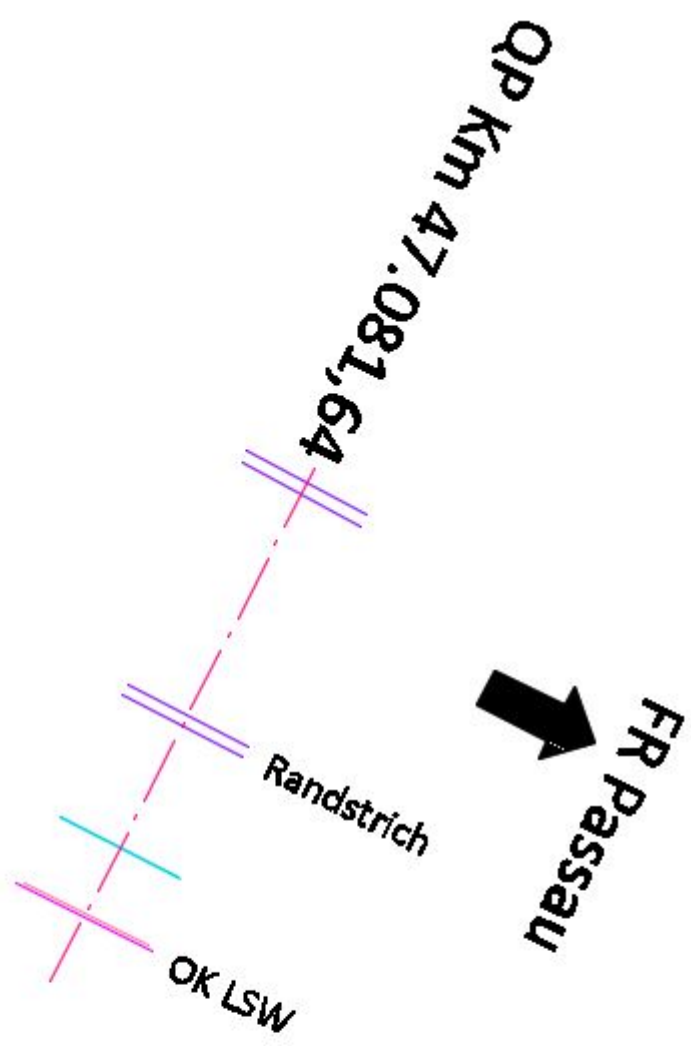







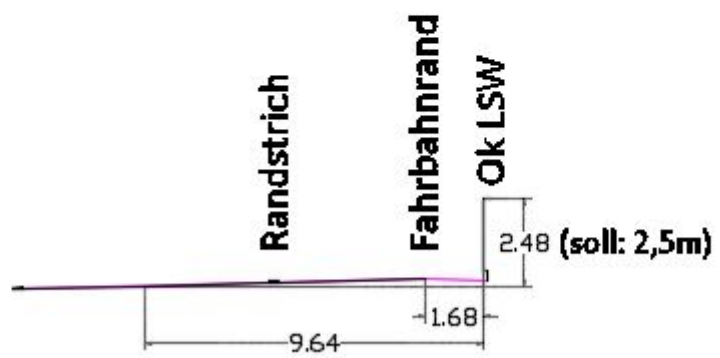
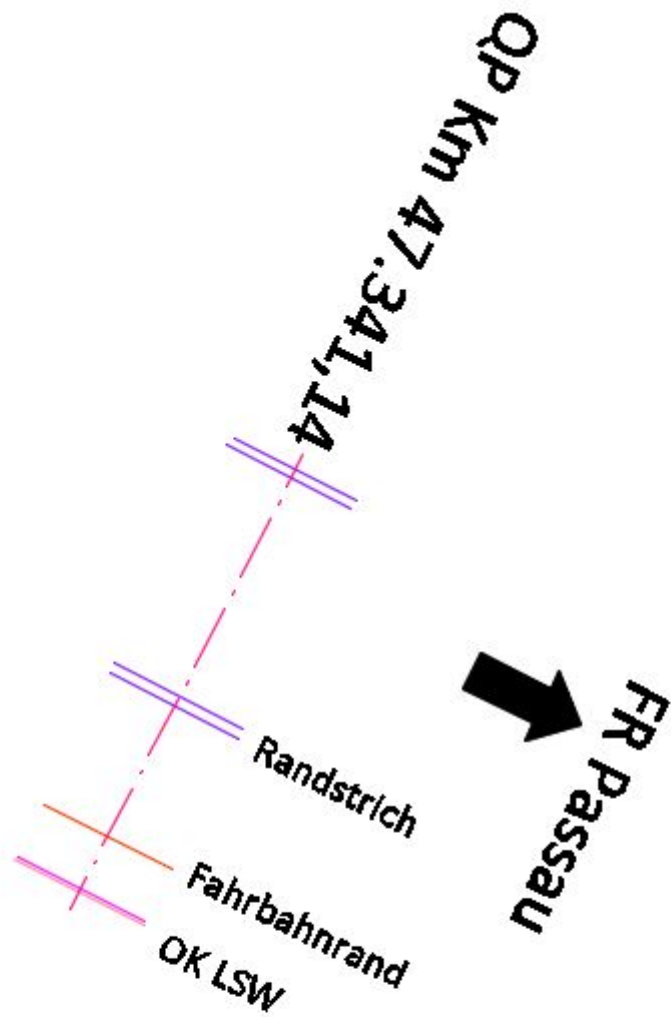







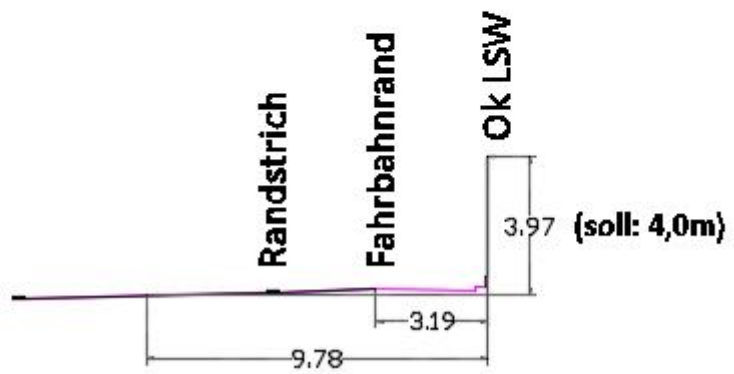
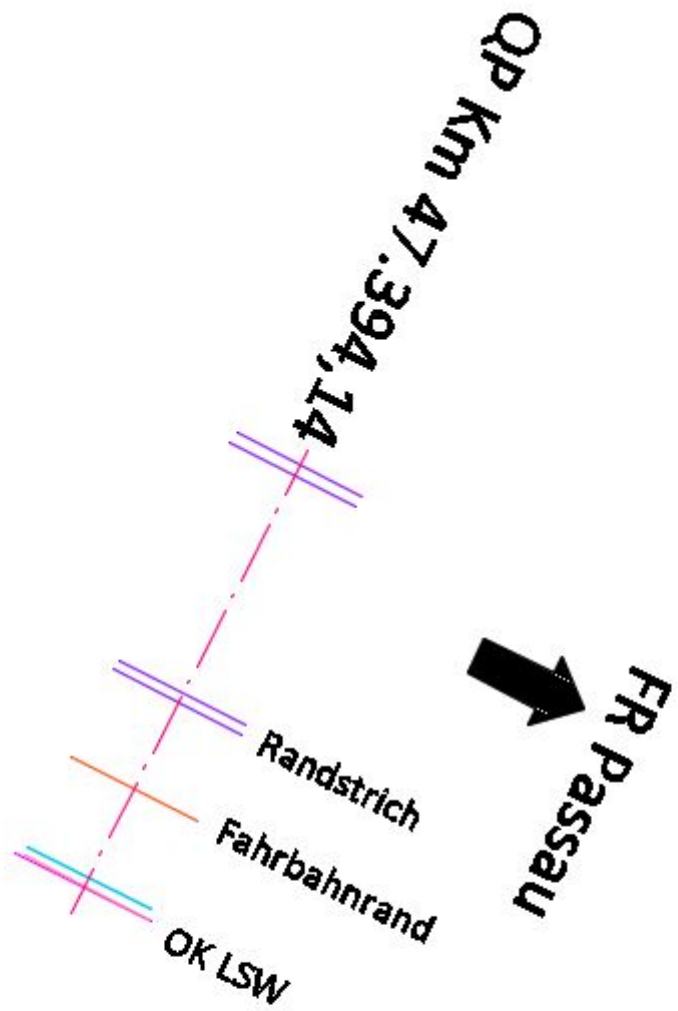








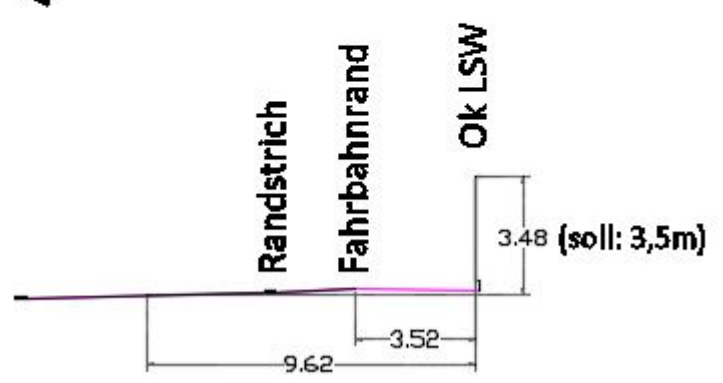
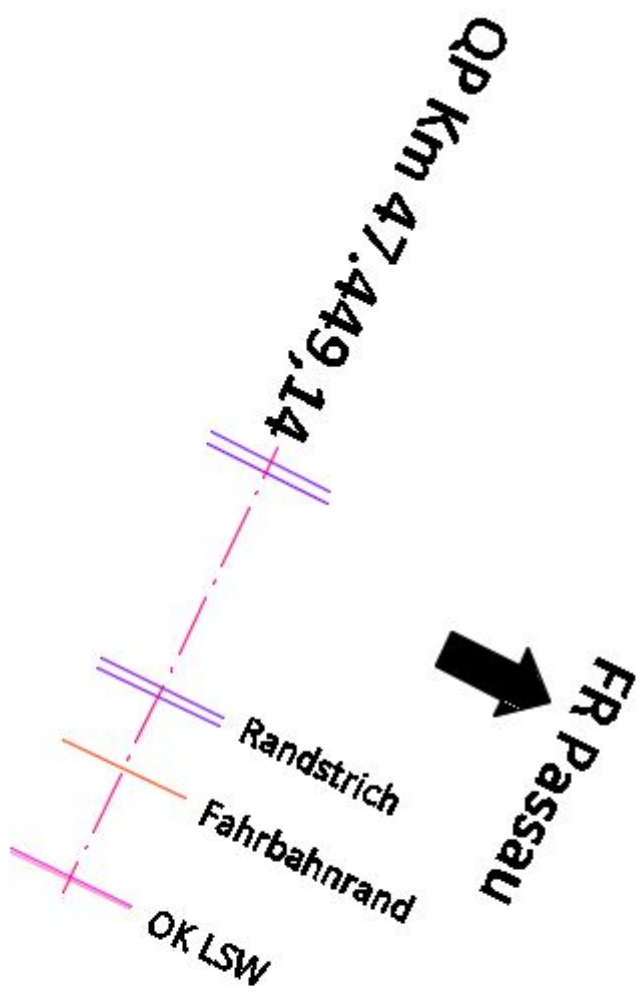







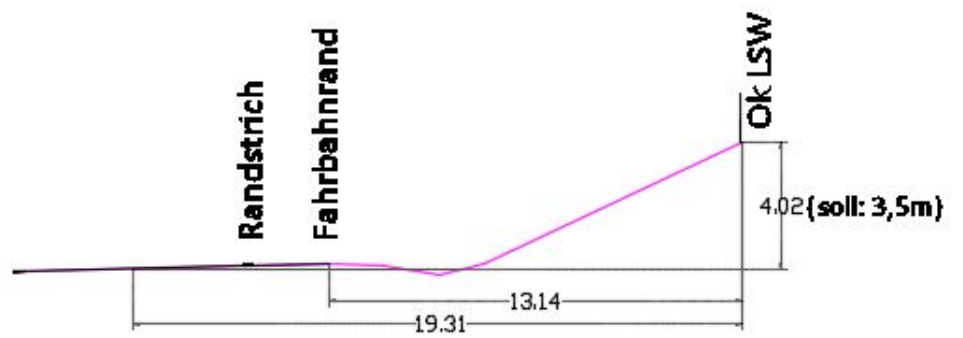
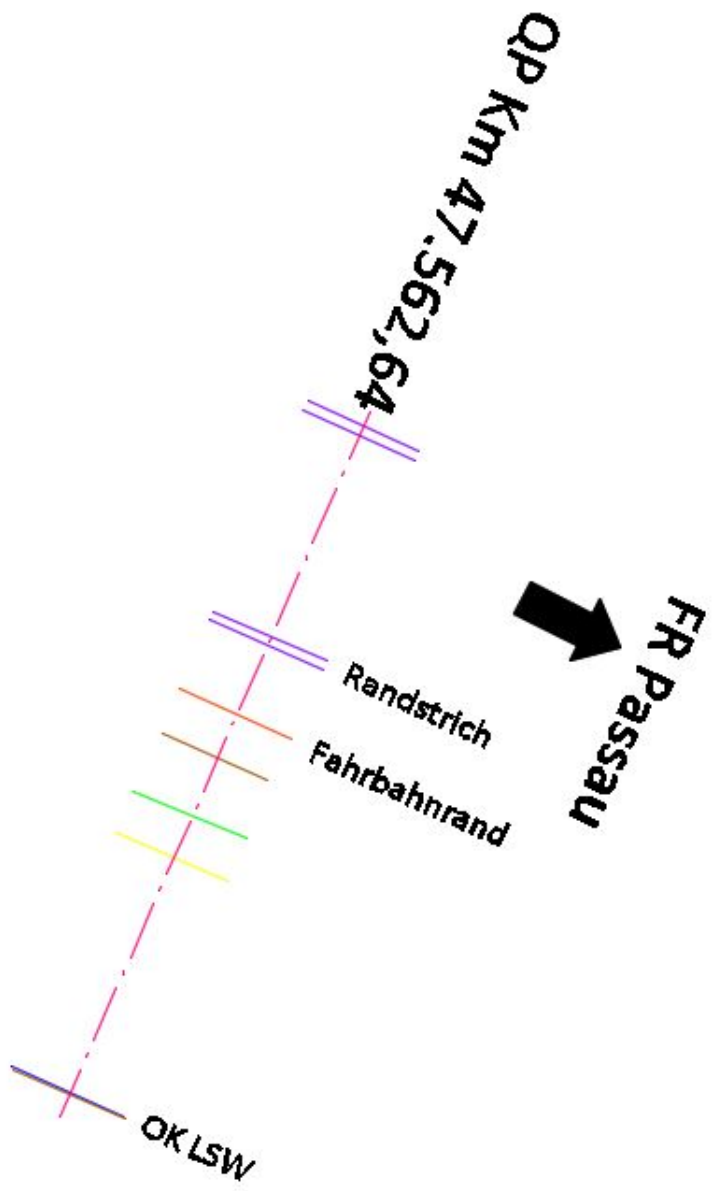







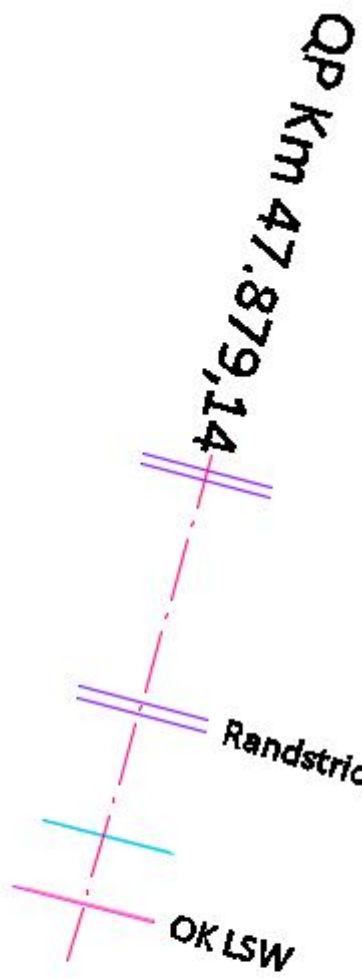














FR Passau


A large black arrow pointing from the text 'FR Passau' towards the road layout diagram.








FR Passau

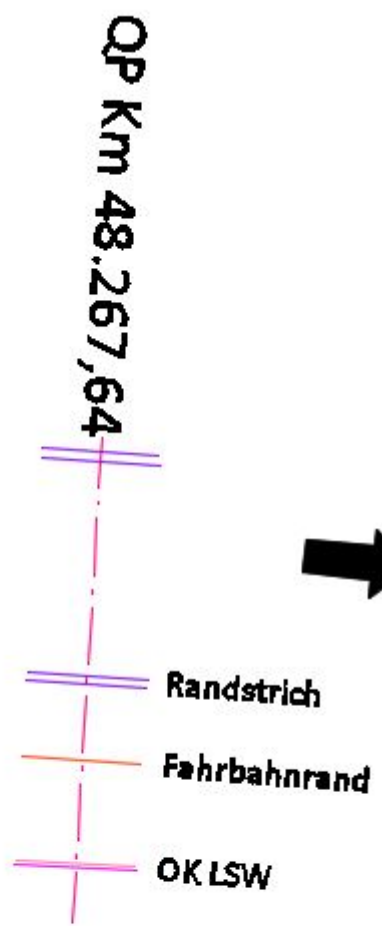




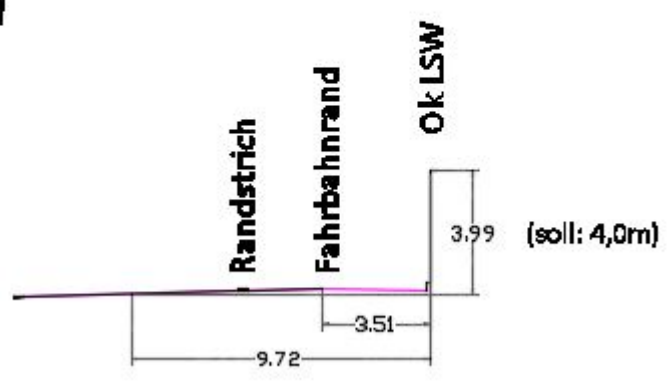









FR Passau

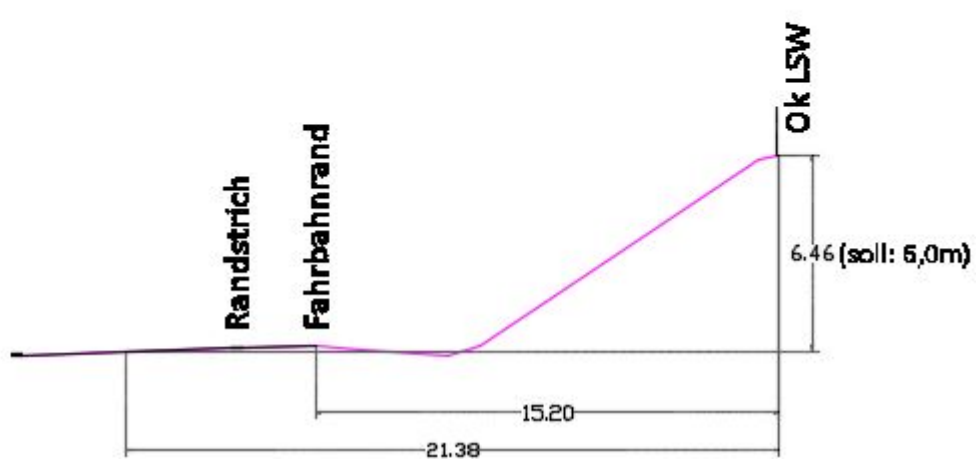
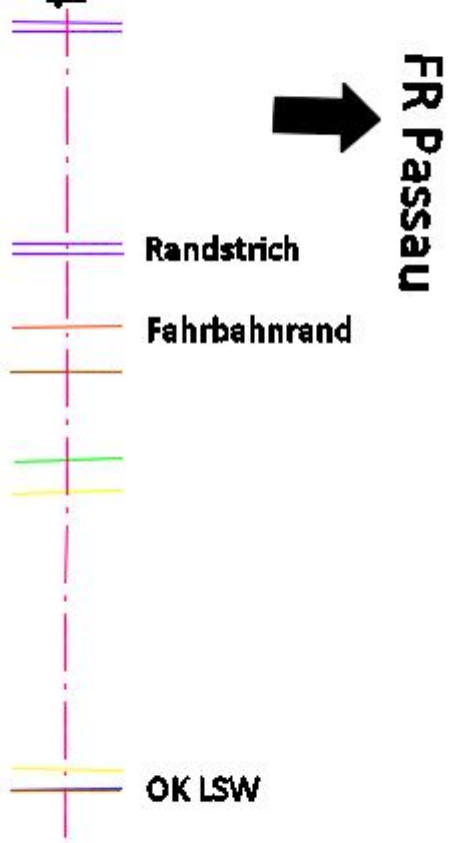









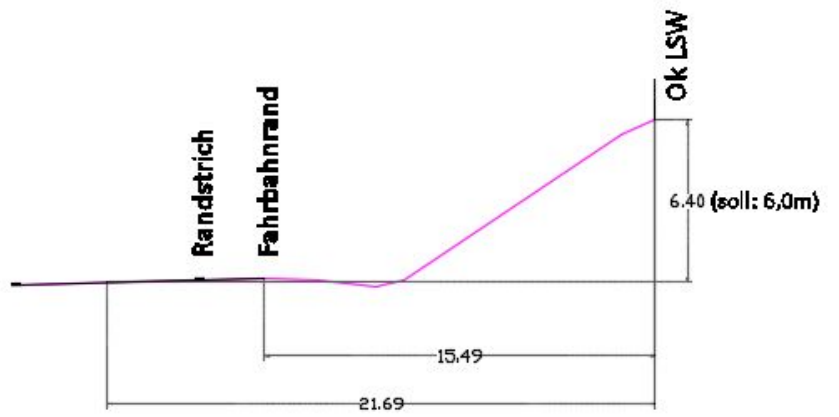
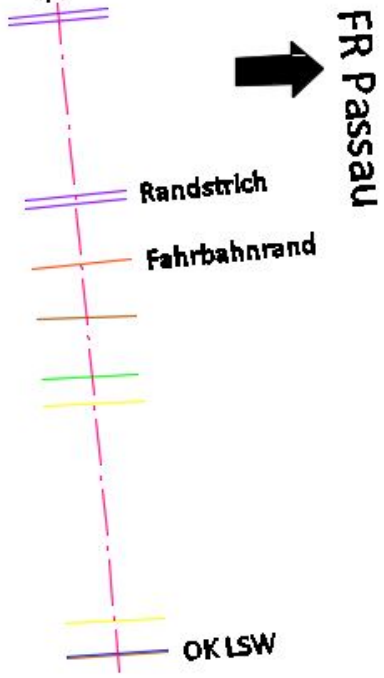
QP Km 48.394,14








QP Km 48.582,64





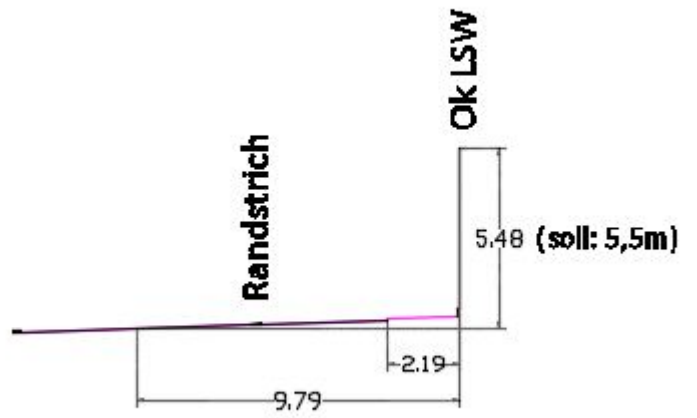


QP Km 48.684,14

FR Passau


Randstrich

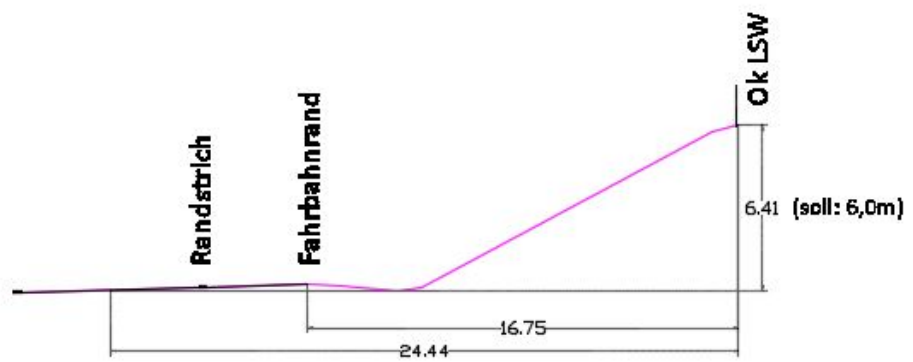
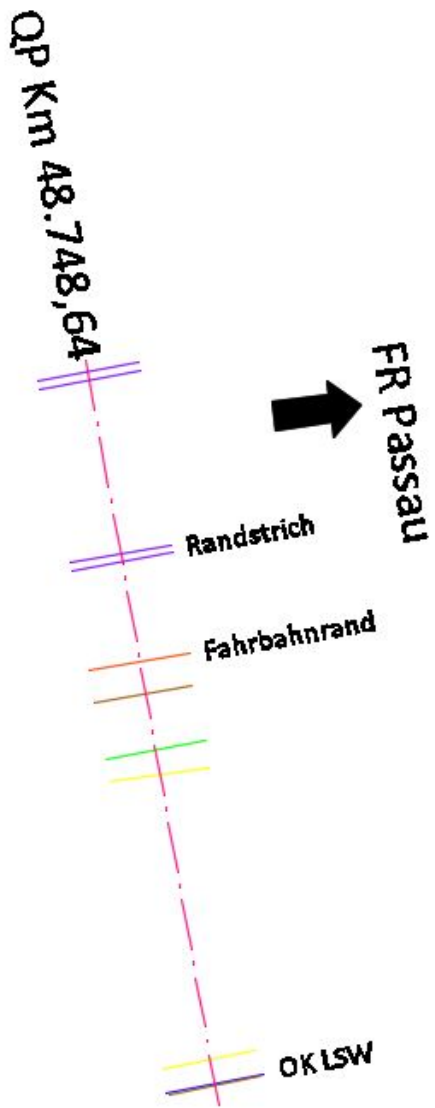
OK LSW






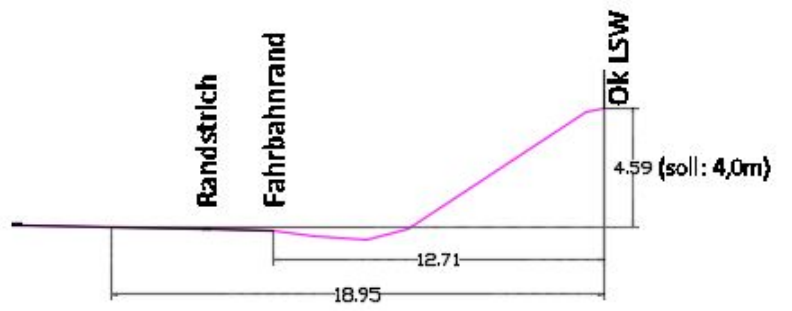
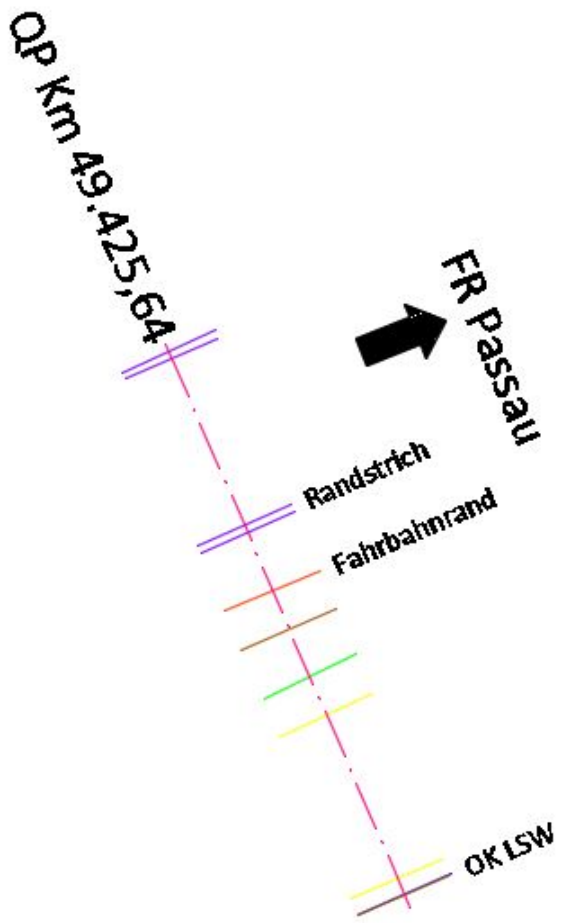

















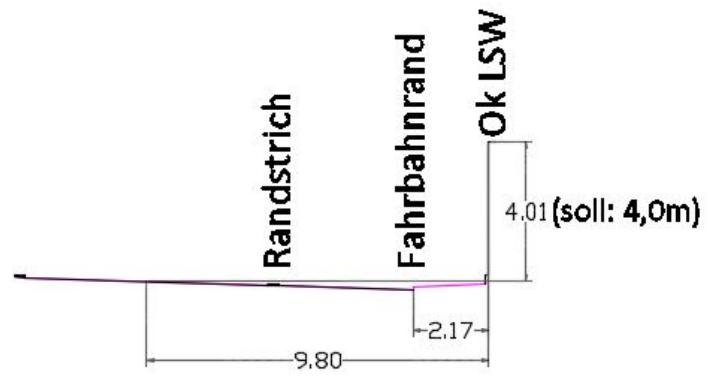
QP Km 49.634,14



FR Passau


Randstrich

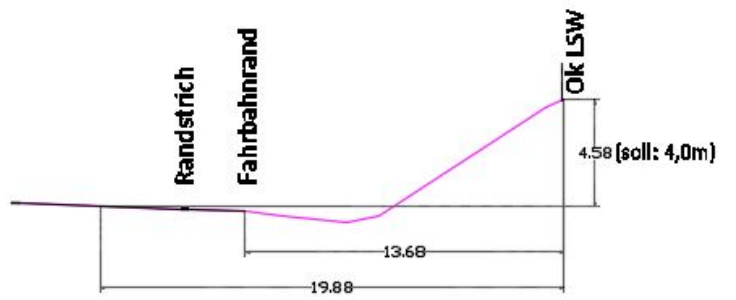
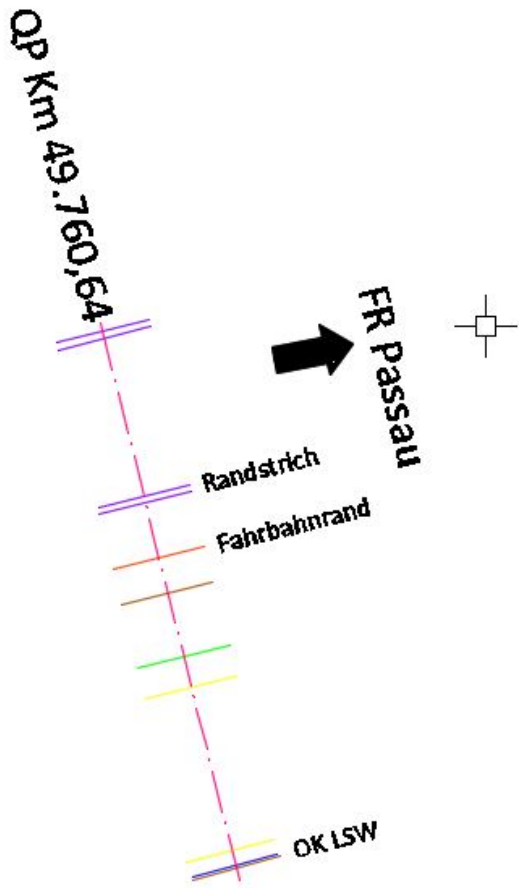
OK LSW






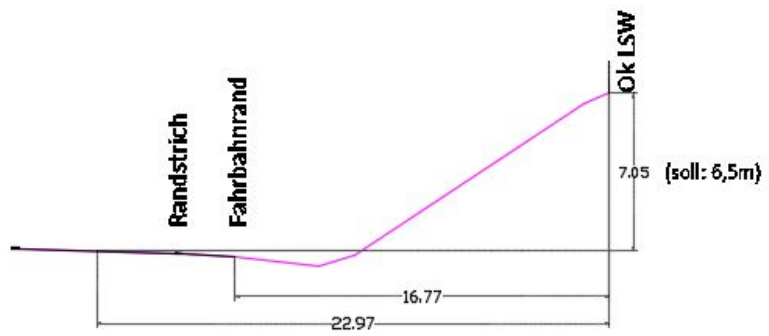
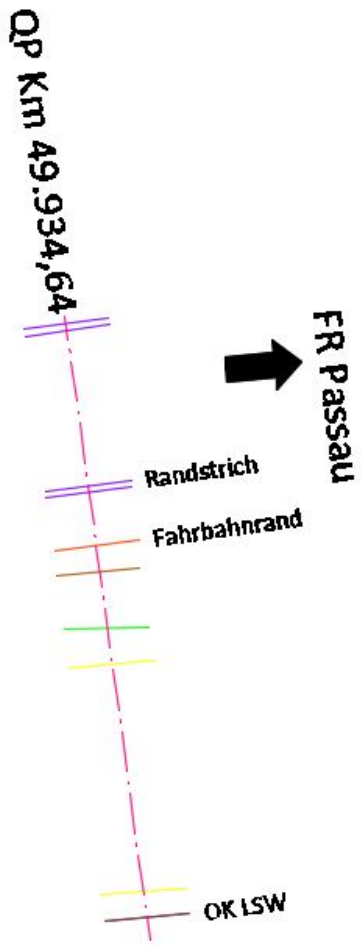










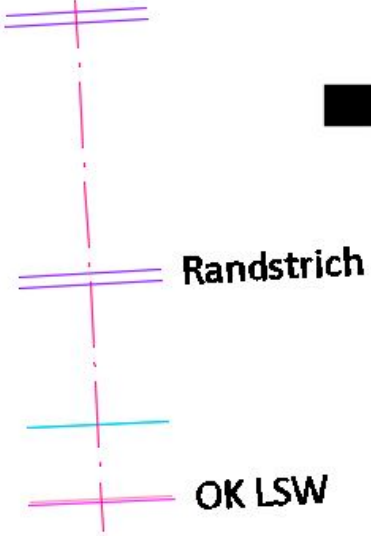




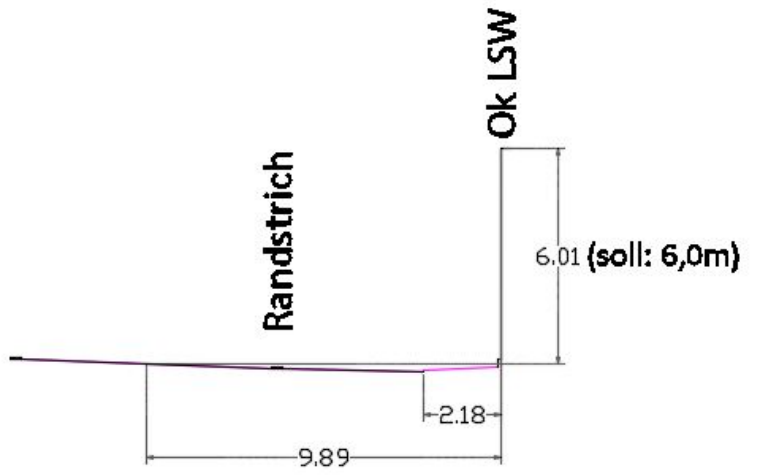





QP Km 50.051,64

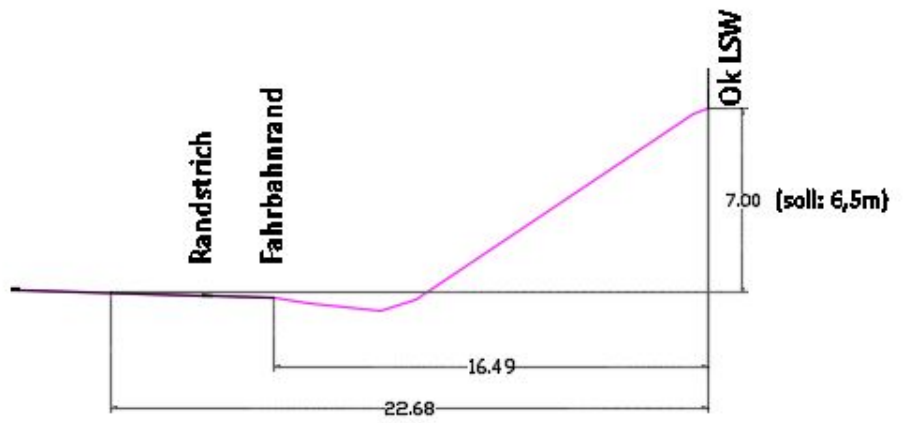
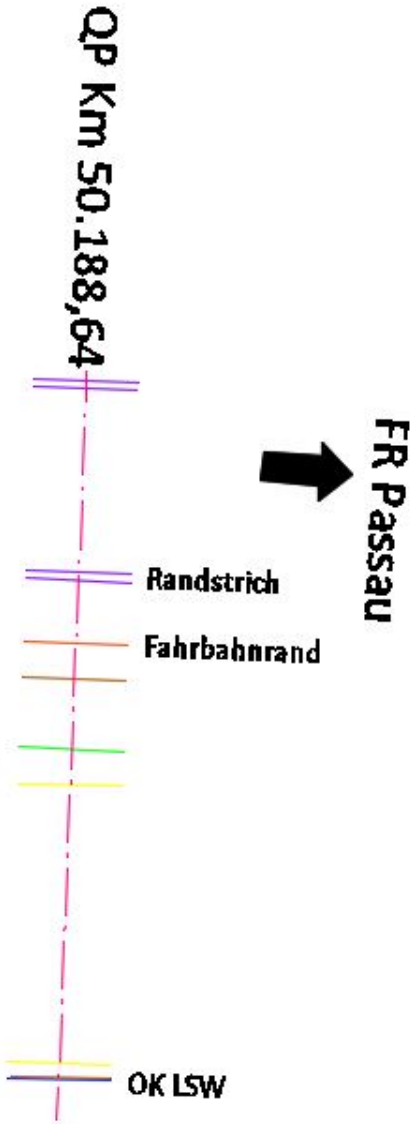


FR Passau




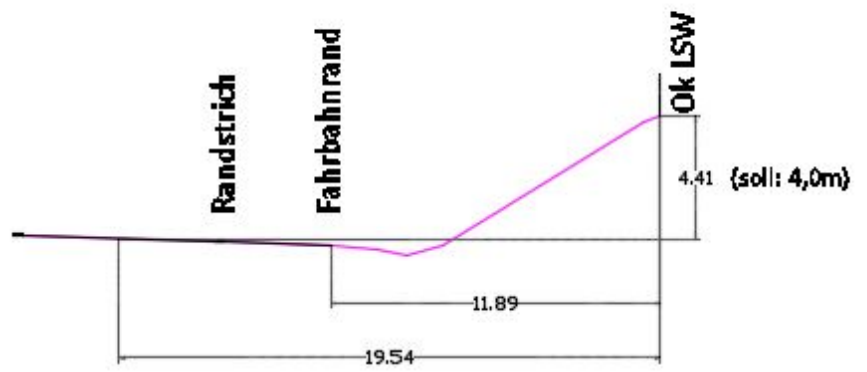
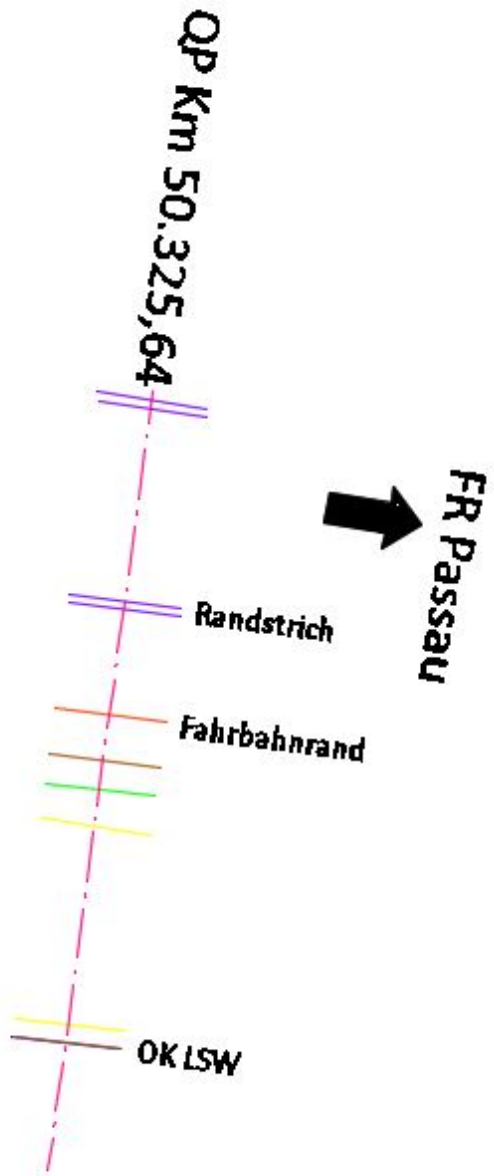



















QP Km 50.400,64

FR Passau

Randstrich

OK LSW

Randstrich

Fahrbahnrand

Ok LSW


4.00 (soll: 4,0m)

2.19

9.85

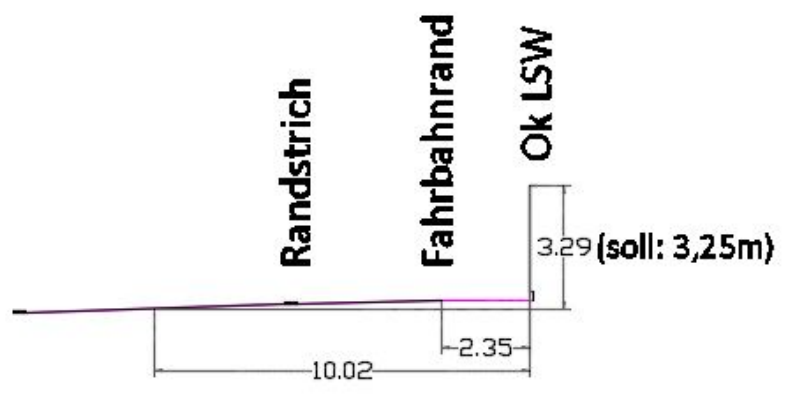
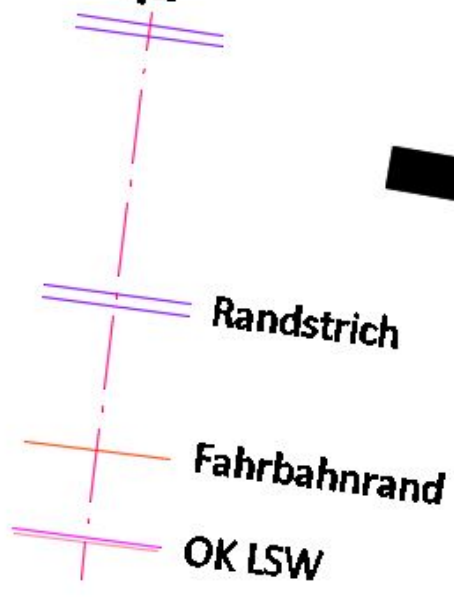







QP Km 51.583,14

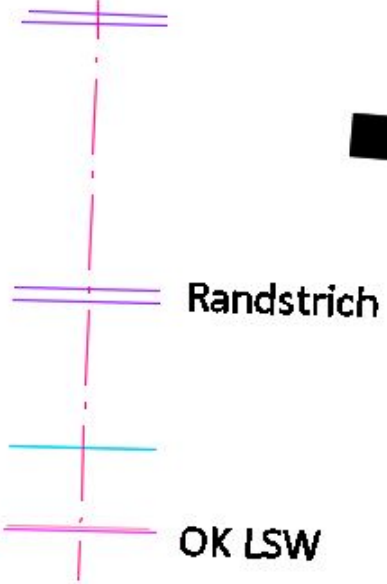
FR Passau



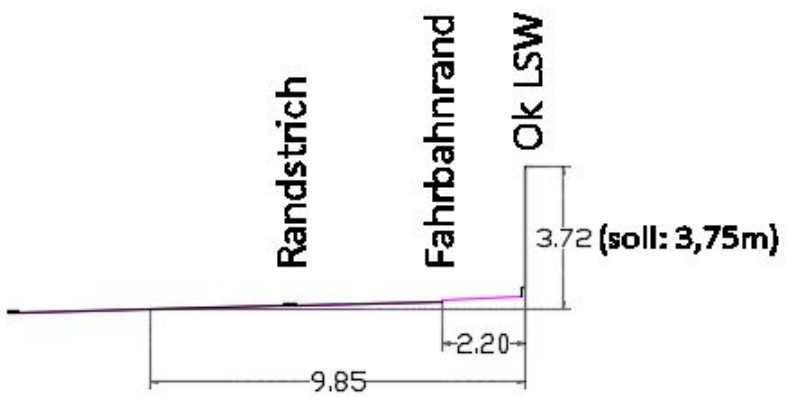




QP Km 51.890,14




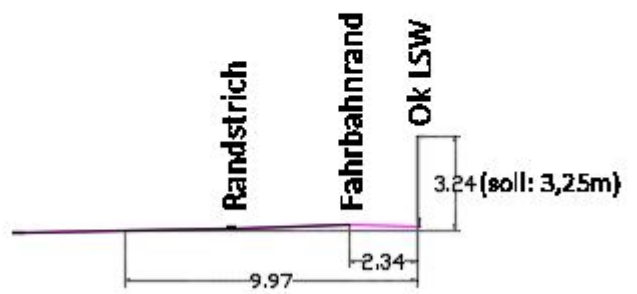
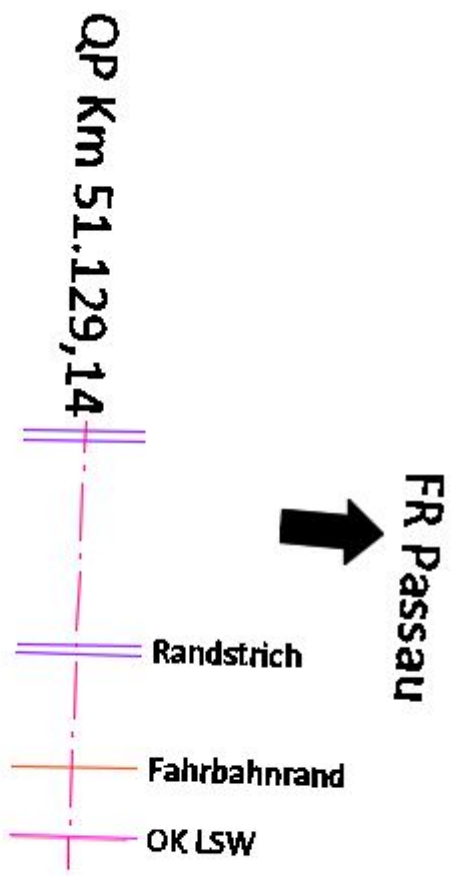
FR Passau






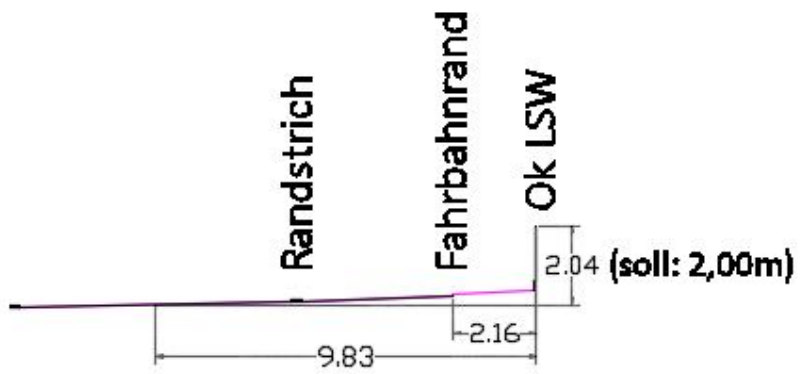




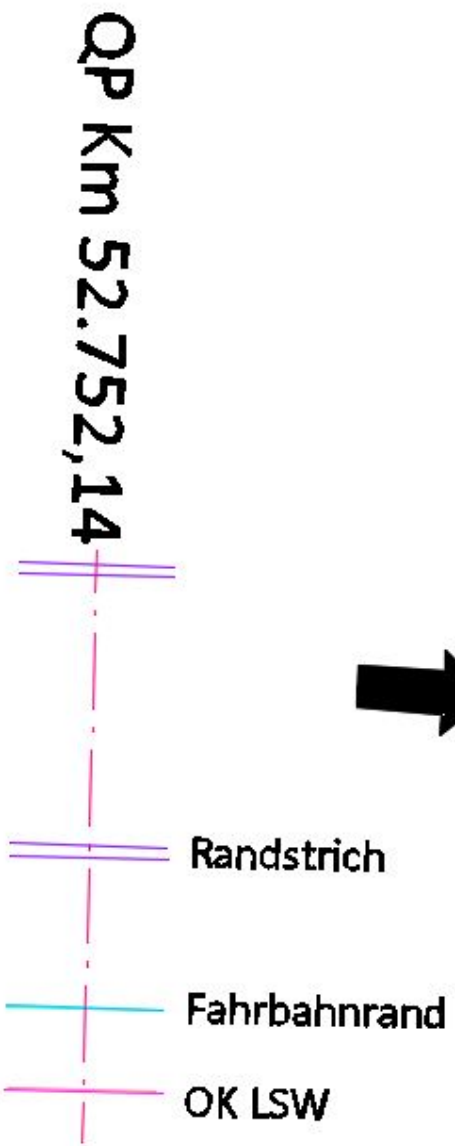









**FR Passau**









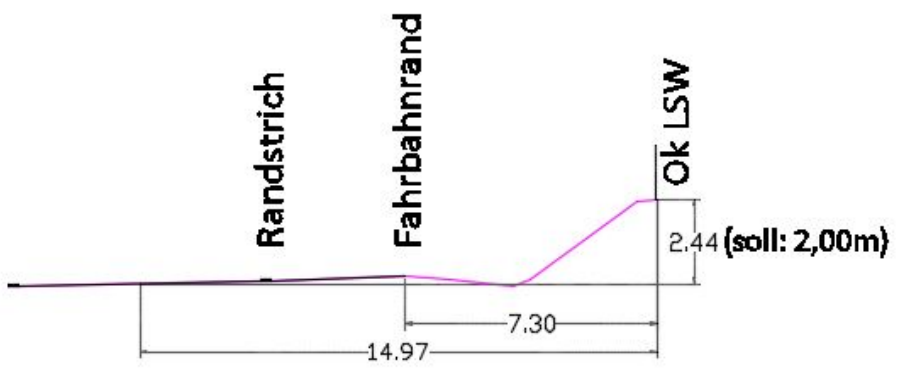
QP Km 53.047,14

FR Passau


Randstrich

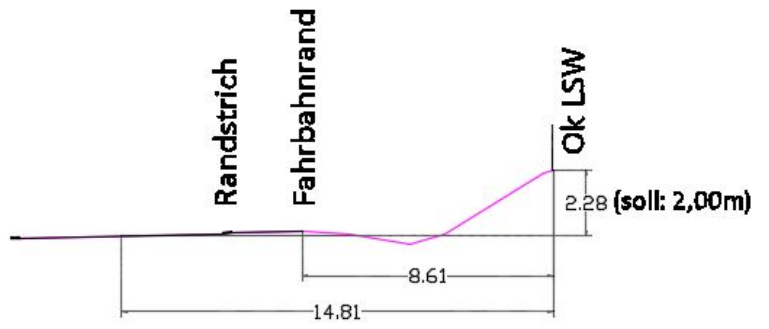
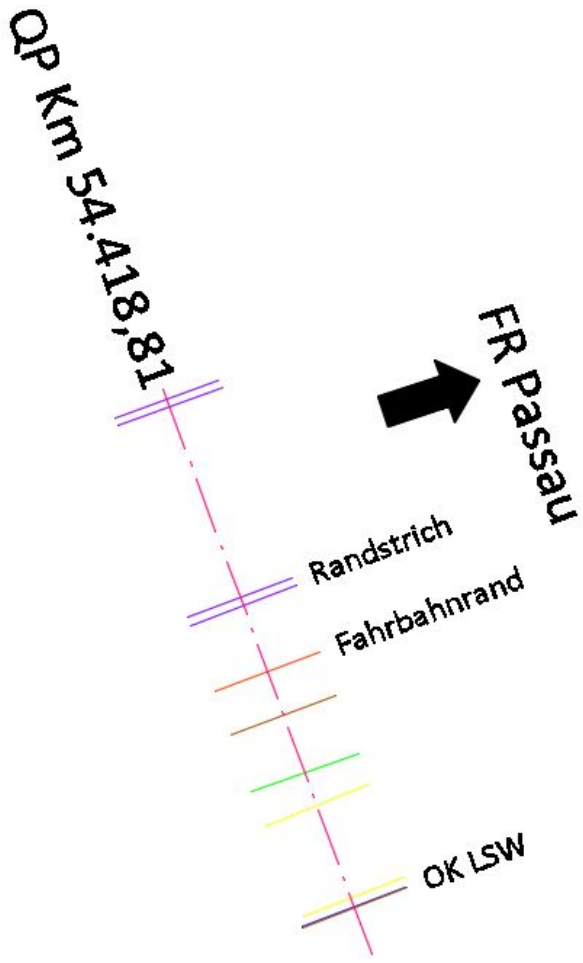
Fahrbahnrand

OK LSW














OP Km 54.612,14

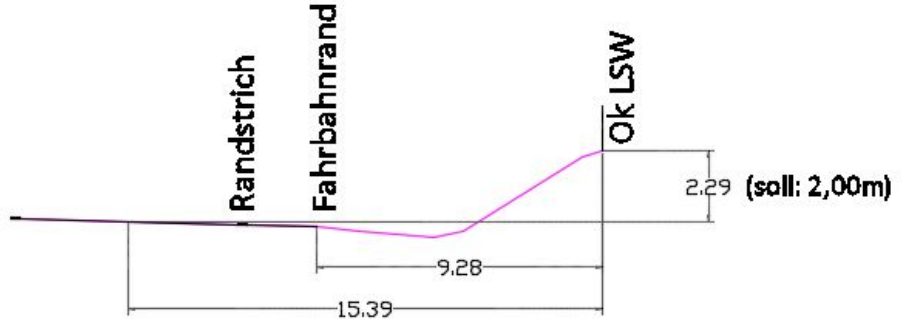


Randstrich

Fahrbahnrand


OK LSW

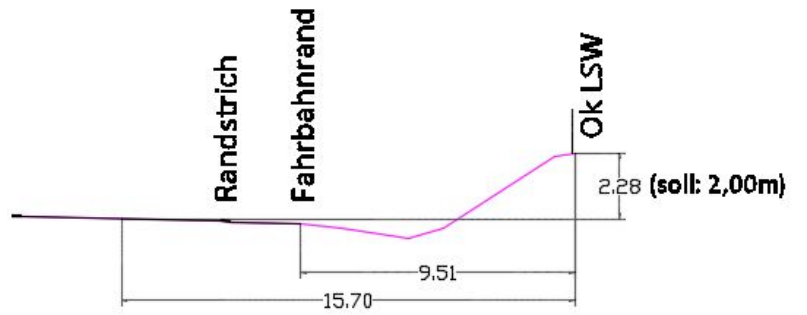
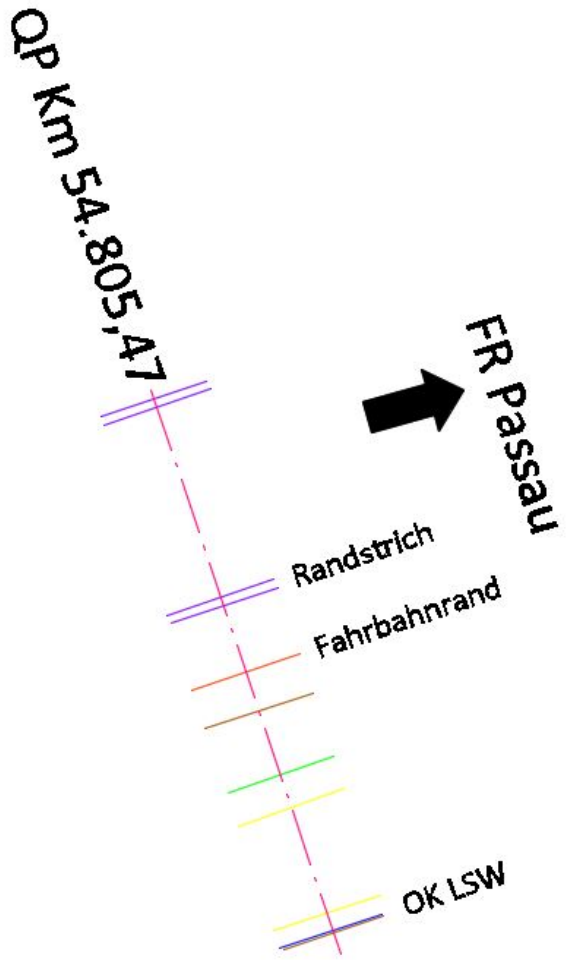
FR Passau






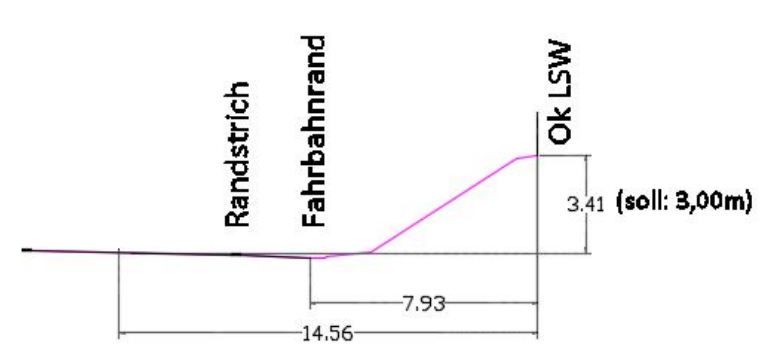
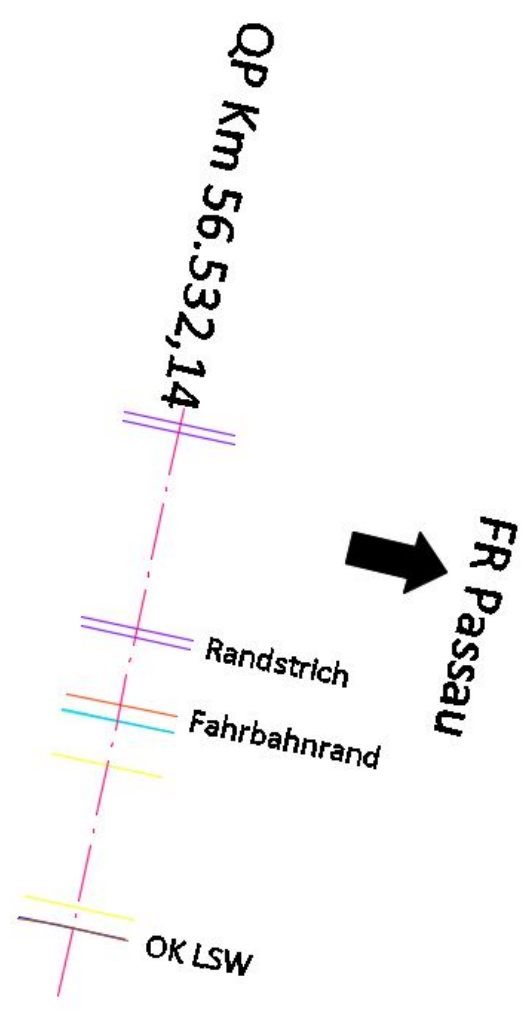







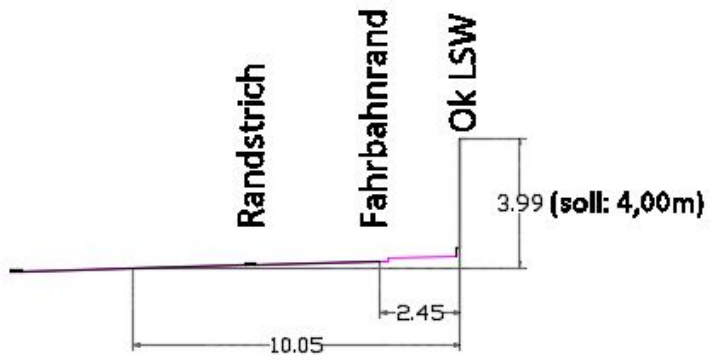
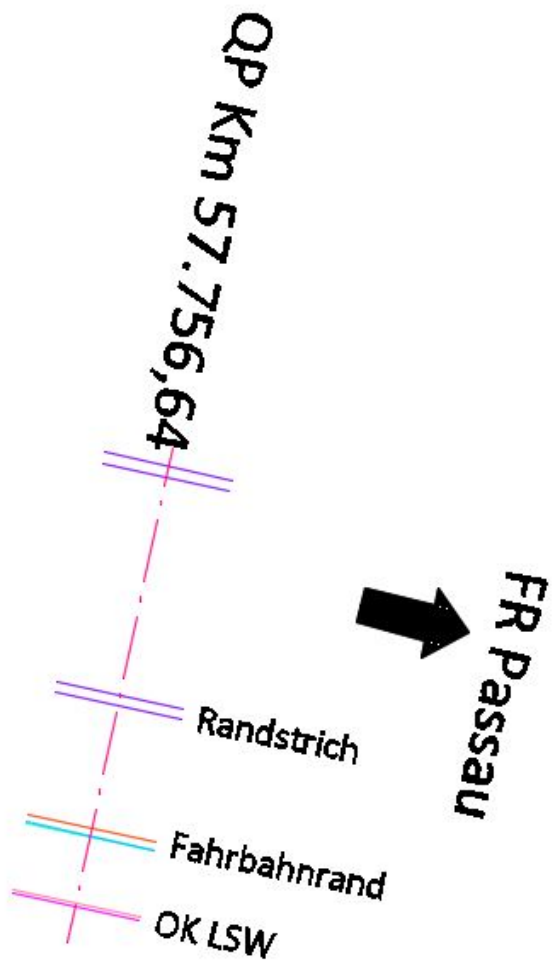












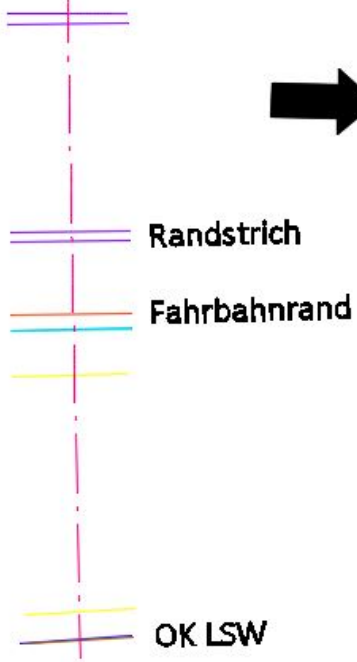




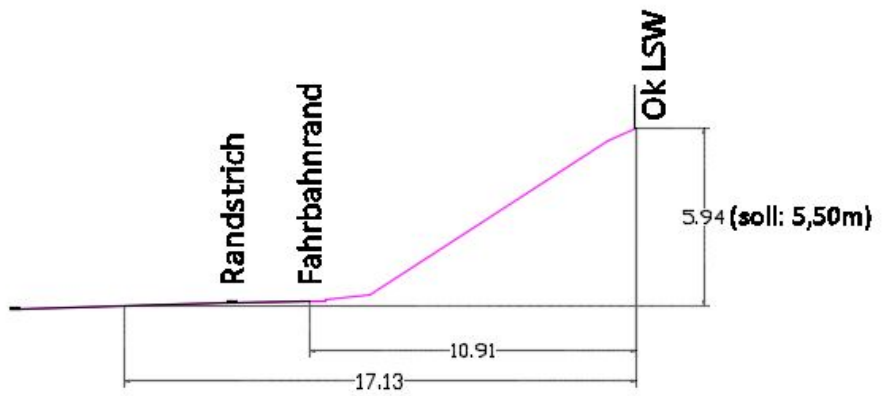





QP Km 58.218,81



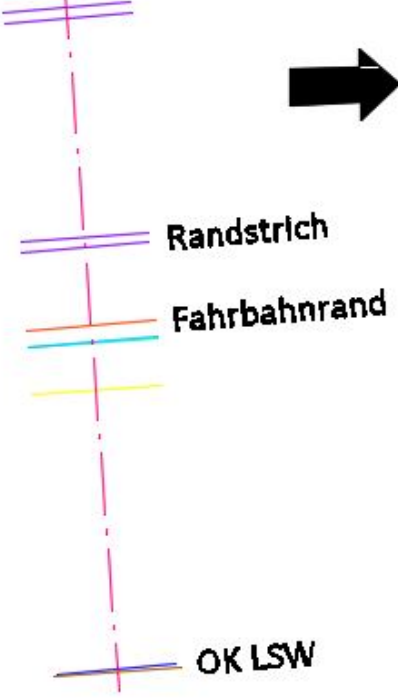
FR Passau



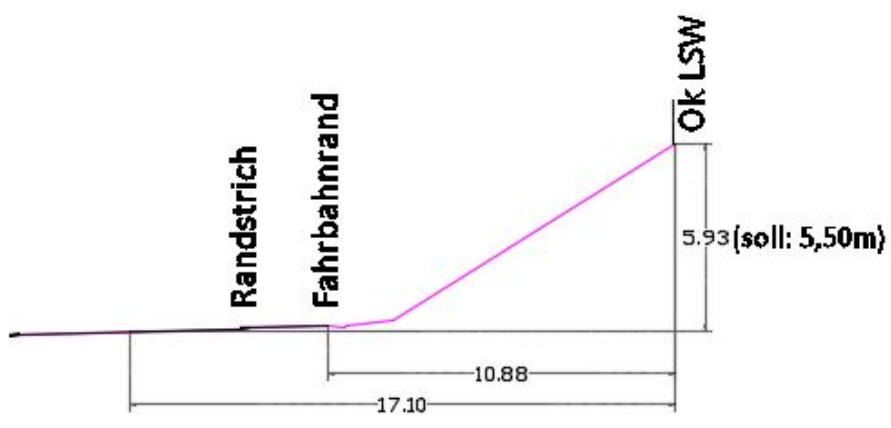





QP Km 58.335,47



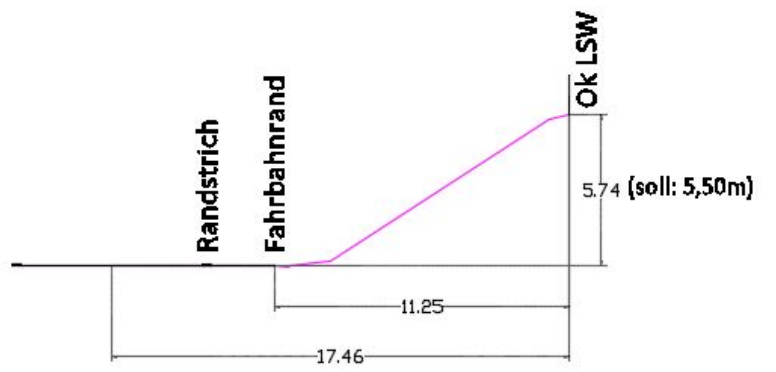
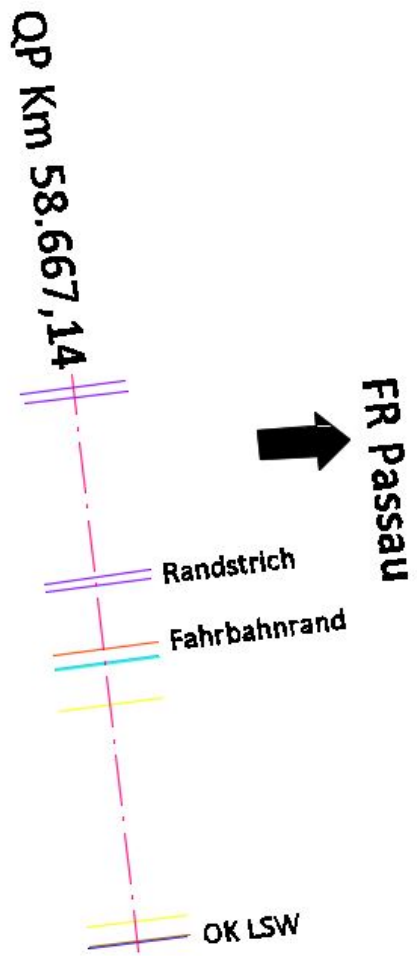
FR Passau

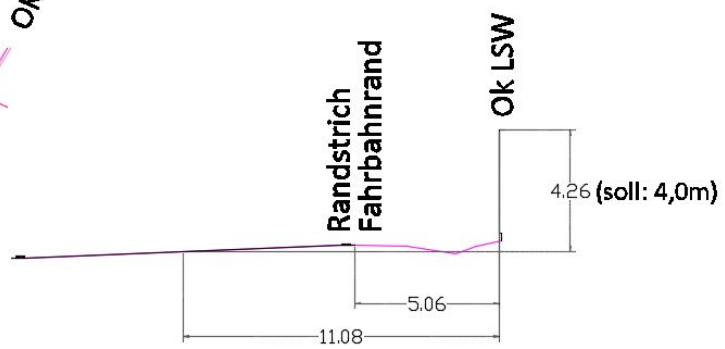
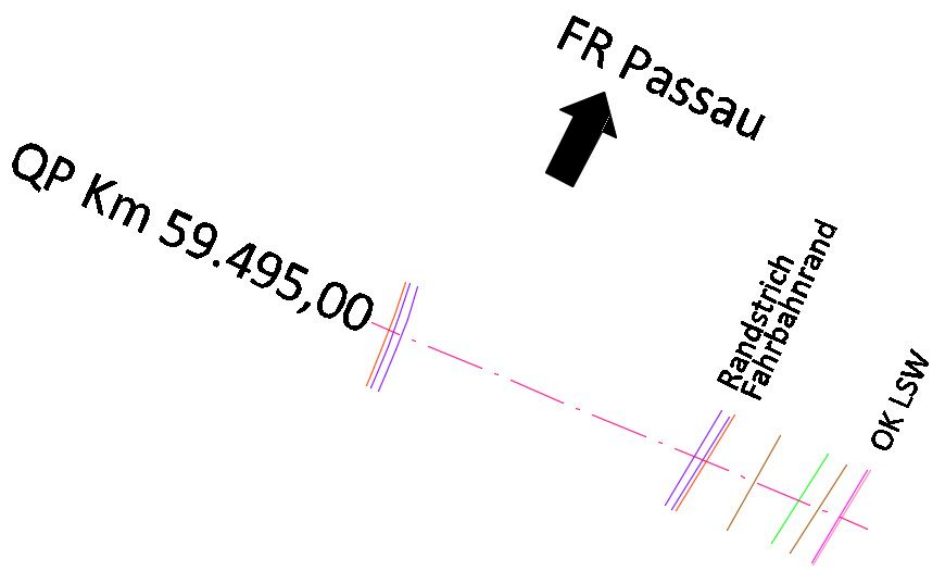












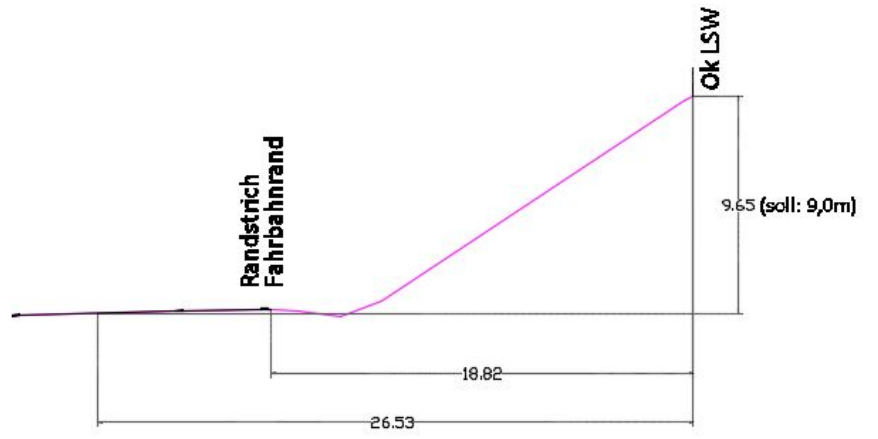
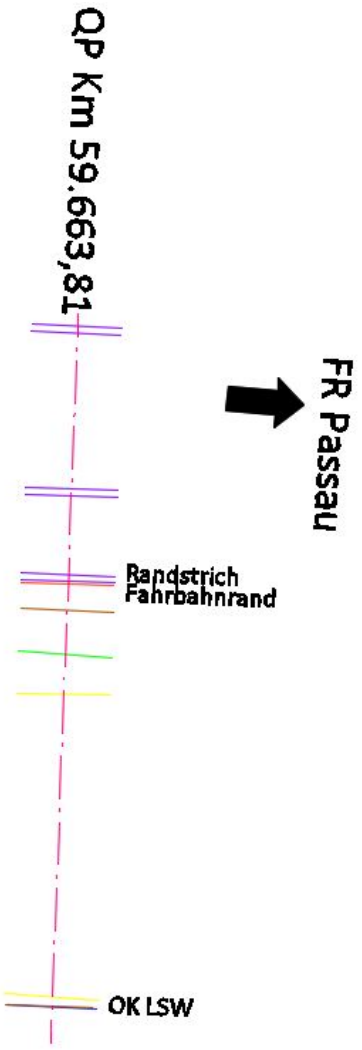









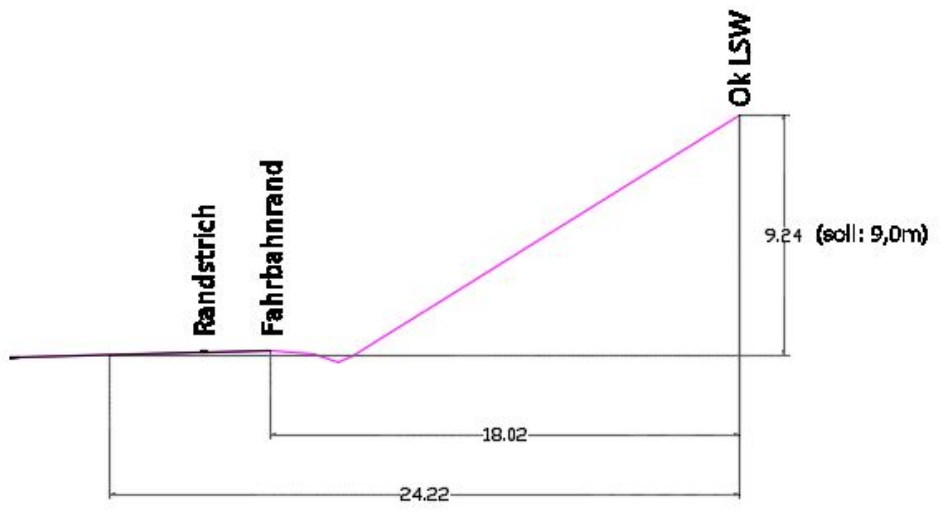
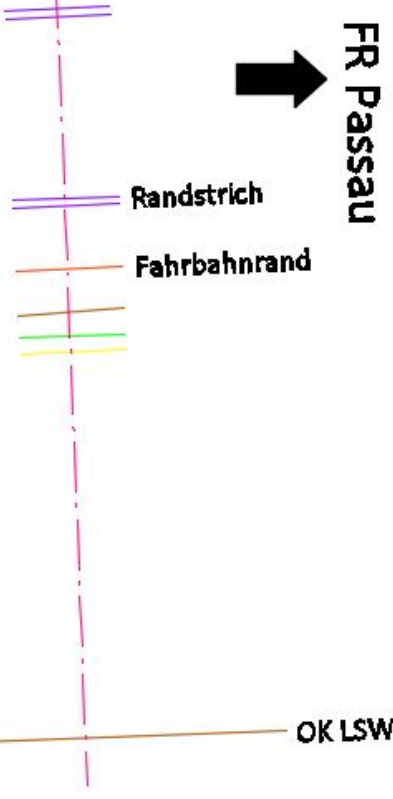









QP Km 59.847,14







QP Km 60.000,00

FR Passau

Randstrich

Fahrbahnrand

OK LSW

